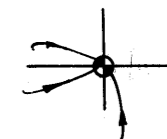


N 89° 46' 30" E

5274.40
2637.20



59-35

5272.75
5072.75

5268.88

5265.00

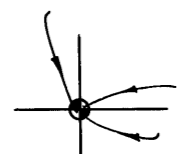
B-597 - DEED
SANTA CRUZ LAND & CATTLE Co., Inc.

B-3449 - DEED
JULIA ELAINE DE CAMPOS
319.54 Ac.
TOTAL 977.56 Ac.

N 0° 57' 30" W

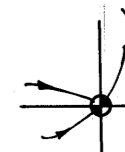
N 0° 45' 30" W

S 0° 58' 30" E



2648.50
S 89° 42' W

2648.50
5297.00



70-20

MILLED & LUX SUBDIVISION
SECT. 15
T 11 S, R 11 E
MERCED COUNTY
SCALE 1 IN. = 400 FT.