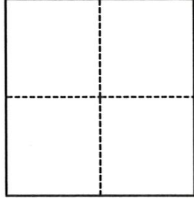


CORNER RECORD

Agency Index V-0004

Document Number _____

City of Los Banos County of Merced, CaliforniaBrief Legal Description NGS Benchmark Z1259**CORNER TYPE****COORDINATES (Optional)**

- Government Corner Control
 Meander Property
 Rancho Other

N. 1843258 E. 6410924Elevation 299.96Units Metric U.S. Survey FootHorizontal Datum CCS 83Zone 3 Epoch Date 1991.35Vertical Datum NAVD 88Date of Survey February 12, 2020 Complies with Public Resources Code §§8801-8819 Complies with Public Resources Code §§8890-8902PLS Act Ref.: 8765(d) 8771 8773 Other:

Corner/Monument: Left as found Established Rebuilt Pre-Construction
 Found and tagged Reestablished Referenced Post-Construction

Narrative of corner identified and monument as found, set, reset, replaced, or removed:

 See sheet #2 for description(s):

Found Vertical Control Disk, NGS Benchmark Z1259 per recovery sheet

**SURVEYOR'S STATEMENT**

This Corner Record was prepared by me or under my direction in conformance with

the Professional Land Surveyors' Act on February 13, 2020Signed Aurens M. Gilmore P.L.S. or R.C.E. No. PLS 8339**COUNTY SURVEYOR'S STATEMENT**This Corner Record was received FEBRUARY 13th, 2020and examined and filed FEBRUARY 17th 2020.Signed Zachary T. Janz P.L.S. or R.C.E. No. 8664Title COUNTY SURVEYOR**County Surveyor's Comment**

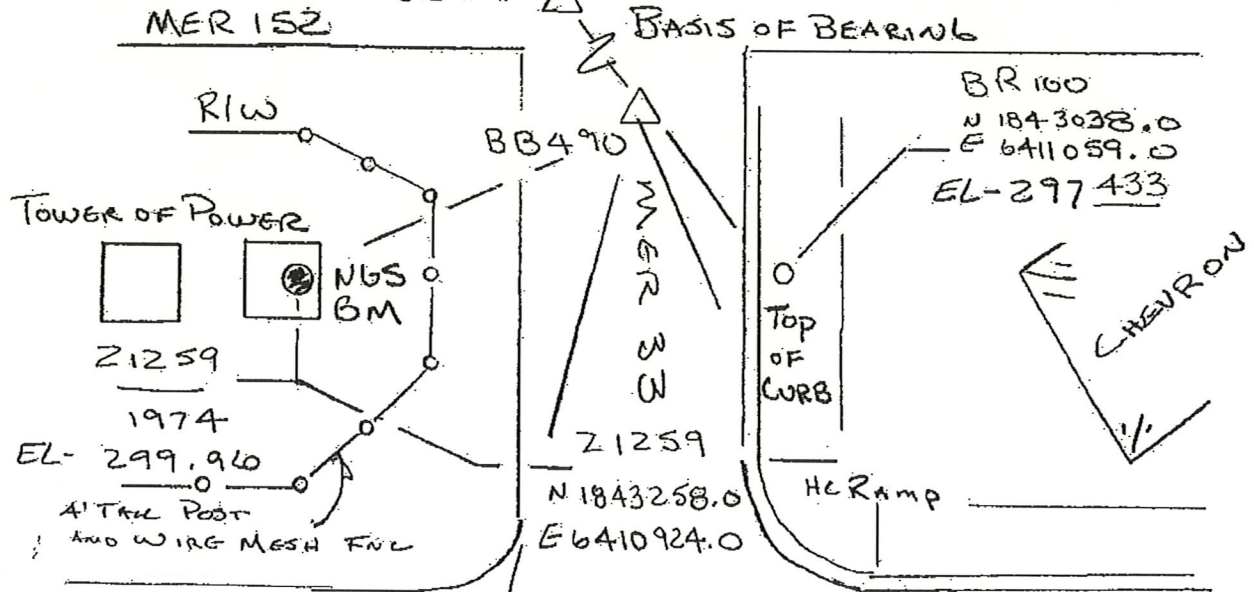
GILMORE

2-12-20

PERPETUATION
MER 152

BB491

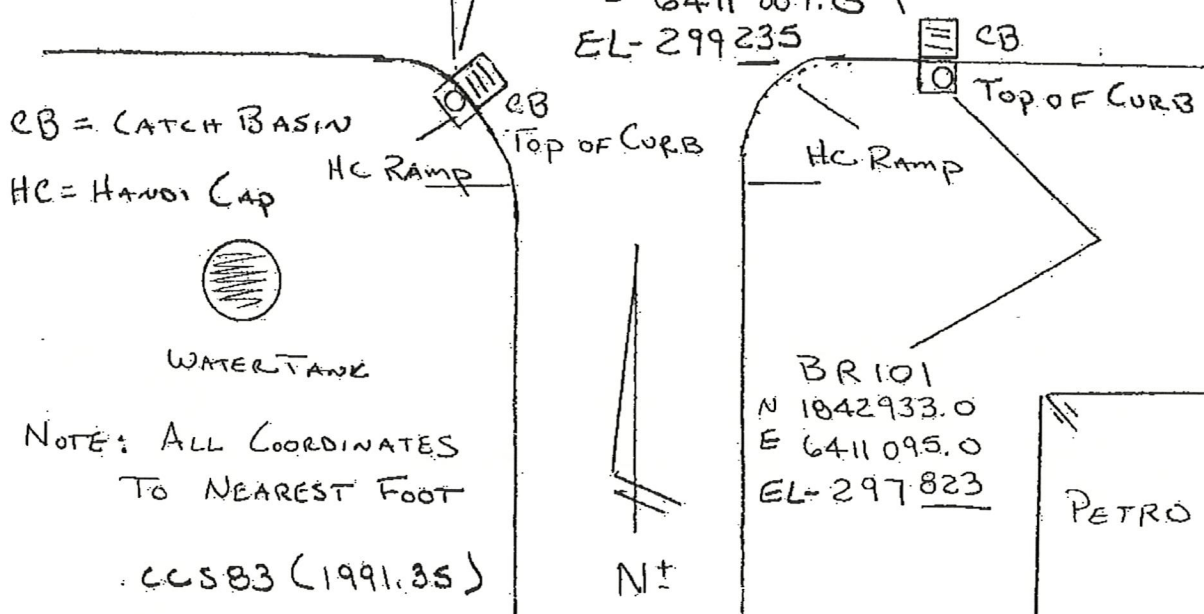
MER 152 PM 11.3



O = SET ANCHOR BOLT AND CALTRANS WASHER IN CONCRETE

GONZAGA RD.

BR 102
N 1842923.0
E 6411007.0
EL-299235



NOTE: ALL COORDINATES TO NEAREST FOOT

CCSB3 (1991.35)

BASIS OF BEARING: N 13-38-46 W BETWEEN FOUND CALTRANS CONTROL POINTS - PER SR 2010-0010 EAO T680