

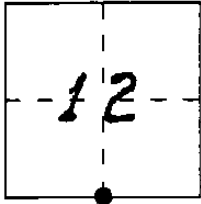
N 1/4 13 T11S R12E

CORNER RECORD

Document Number 5571

City of DOS PALOS County of FRESNO, California

Brief Legal Description S 1/4 CORNER OF SECTION 12, T. 11 S., R. 12 E., M.D. B. & M.



CORNER TYPE

Government Corner Control
 Meander Property
 Rancho Other
 Date of Survey AUGUST 25, 1993

COORDINATES (Optional)

N. _____
 E. _____
 Zone _____ Datum _____
 Elev. _____

Corner — Left as found Found and tagged Established Reestablished Rebuilt


Identification and type of corner found: Evidence used to identify or procedure used to establish or reestablish the corner:
FOUND 3 1/2" DIA. FRESNO COUNTY BRASS CAP IN CONCRETE MONUMENT, RECESSED 2 1/2" BELOW A.C. SURFACE. REFERENCE TIES WERE MEASURED ON AUGUST 12, 1993 PRIOR TO GRANITE CONSTRUCTION CO. RAISING THE MONUMENT TO THE SURFACE PER FRESNO CO. CONTRACT NO. 92-05-C MONUMENT DETAIL. THE MONUMENT WAS PUNCHED ON AUGUST 25, 1993 USING THE SAME REFERENCE TIES.

A description of the physical condition of the monument as found and as set or reset: FOUND 3 1/2" DIA. FRESNO COUNTY BRASS CAP IN THE CENTER OF AN 18" SQUARE CONCRETE MONUMENT, RECESSED 1/4" BELOW THE EXISTING ASPHALTIC CONCRETE. SEE DETAIL ON PAGE 2 OF 2 FOR TRUE CORNER LOCATION.

SURVEYOR'S STATEMENT

This Corner Record was prepared by me or under my direction in conformance with the Land Surveyors' Act on SEPTEMBER 16, 1993.

Signed William Dale Jacobson (L.S.) or R.C.E. Number 5221



COUNTY SURVEYOR'S STATEMENT

This Corner Record was received SEPT. 28 19 93 and examined and filed Nov 23 19 93.

Signed Robert E. Greene Title ASSISTANT COUNTY SURVEYOR



County Surveyor's Comment _____



CHISLED X IN
CONC. HEADWALL

BRYANT AVE.

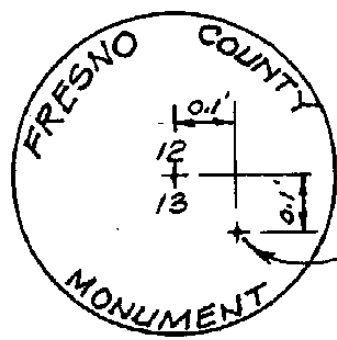
NAIL & SHINER
NW/SIDE TEL. POLE

VALERIA AVE.
(STATE HWY. 33)

FRESNO CO. BENCH
MARK # HC 51, IN
CONC. HEADWALL

NAIL & SHINER
SW/SIDE POWER POLE

3 1/4 CORNER SECTION 12,
T. 11 S., R. 12 E., M. D. B. & M.
(SEE MONUMENT DETAIL BELOW)



TRUE CORNER POSITION;
PUNCH MARK IN 3 1/2" DIA.
BRASS CAP CENTERED IN
AN 18" SQUARE CONC. MON.,
RECESS 1/4" BELOW A.C.

MONUMENT DETAIL

N.T.S.