

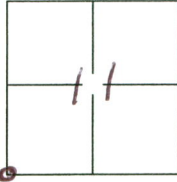
CORNER RECORD

Document Number 4525

City of _____

County of Merced, California

Brief Legal Description See sketch



8/16

CORNER TYPE

Government Corner Control
 Meander Property
 Rancho Other

Date of Survey 9-2-14

COORDINATES(Optional)

N. _____
 E. _____
 Zone _____ NAD27 NAD83
 NAD83 Epoch _____
 Elev. _____
 Vert. Datum: NGVD29 NADV88
 Meas. Units: Metric Imperial

Corner - Left as found Found and tagged Established Reestablished Rebuilt

Identification and type of corner found: Evidence used to identify or procedure used to establish or reestablish the corner:


Found as noted prior to road reconstruction.

A description of the physical condition of the monument as found and as set or reset: As described.

SURVEYOR'S STATEMENT

This Corner Record was prepared by me or under my direction in conformance with the Land Surveyor's Act on 10-20, 2014.

Signed [Signature] P.L.S. or R.C.E. No.: 4403




COUNTY SURVEYOR'S STATEMENT

This Corner Record was received Oct. 20, 2014 and examined and filed Oct. 21, 2014.

Signed [Signature] P.L.S. or R.C.E. No.: 4895
 Title County Surveyor

County Surveyor's Comment _____





SCALE 1" = 40'

