

# CORNER RECORD

Agency Index 4277

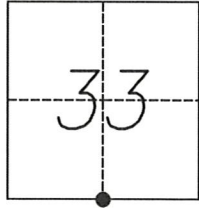
Document Number \_\_\_\_\_

City of \_\_\_\_\_ County of MERCED, California

Brief Legal Description S. 1/4 COR. SECTION 33 T.9S. R.11E. MDB&M.

### CORNER TYPE

### COORDINATES (Optional)



T.9S., R.11E.

Government Corner  Control  
Meander  Property  
Rancho  Other

N. \_\_\_\_\_ E. \_\_\_\_\_  
Elevation \_\_\_\_\_  
Units Metric  U.S. Survey Foot   
Horizontal Datum \_\_\_\_\_  
Zone \_\_\_\_\_ Epoch Date \_\_\_\_\_  
Vertical Datum \_\_\_\_\_

Date of Survey MAY 21, 2019

Complies with Public Resources Code §§8801-8819  
 Complies with Public Resources Code §§8890-8902

PLS Act Ref.:  8765(d)  8771  8773  Other:  
Corner/Monument:  Left as found  Established  Rebuilt  Pre-Construction  
 Found and tagged  Reestablished  Referenced  Post-Construction

Narrative of corner identified and monument as found, set, reset, replaced, or removed:

See sheet #2 for description(s):

**MONUMENT MAY BE DISTURBED DUE TO CONSTRUCTION**

### SURVEYOR'S STATEMENT

This Corner Record was prepared by me or under my direction in conformance with

the Professional Land Surveyors' Act on 6 NOV 2019

Signed [Signature] P.L.S. or R.C.E. No. 9417



### COUNTY SURVEYOR'S STATEMENT

This Corner Record was received DECEMBER 23, 2019

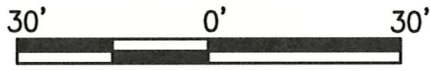
and examined and filed JANUARY 3, 2020

Signed Zachary T. Janz P.L.S. or R.C.E. No. 8664

Title COUNTY SURVEYOR

County Surveyor's Comment






SCALE: 1" = 30'

S.W. 1/4  
SECTION 33  
T.9S. R.11E.

PORTION  
SECTION 33  
T.9S. R.11E.

FOUND CUT X IN CONCRETE.



FOUND CUT X IN CONCRETE.



FOUND CUT X IN CONCRETE.

49.94'

36.47'

44.03'

SOUTH 1/4 CORNER SECTION 33  
SET 3/4" IRON PIPE L.S. 9417 IN  
MONUMENT WELL.

T.9S.  
T.10S.

T.9S.  
T.10S.

HENRY MILLER AVENUE

41.20'

SET 80D NAIL

NORTH 1/2  
SECTION 4  
T.10S. R.11E.