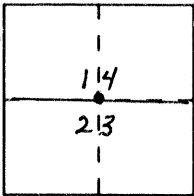


CORNER RECORD

Document Number 4097

City of _____ County of MERCED, California

Brief Legal Description N. 1/4 CORNER SECT. 23, T105R 11E, MDB&M



CORNER TYPE

Government Corner Control
 Meander Property
 Rancho Other
 Date of Survey 6-28-90

COORDINATES (Optional)

N. _____
 E. _____
 Zone _____ Datum _____
 Elev. _____

Corner — Left as found Found and tagged Established Reestablished Rebuilt


Identification and type of corner found: Evidence used to identify or procedure used to establish or reestablish the corner: SEARCHED, FOUND NOTHING. REESTABLISHED BY PROJECTING THE EAST LINE OF SECT. 14 SOUTH PER COUNTY R/W SURVEY (F.B. 11 Pg 20, 1/30/50)

A description of the physical condition of the monument as found and as set or reset: SET SPIKE AT SURFACE AND 2' R.P'S

SURVEYOR'S STATEMENT

This Corner Record was prepared by me or under my direction in conformance with the Land Surveyors' Act on JUNE 28 19 90.


Signed Ralph N. Scheel, Jr. L.S. or R.C.E. Number LS3730



COUNTY SURVEYOR'S STATEMENT

This Corner Record was received August 19 90 and examined and filed August 22 19 90.

Signed Roy L. Turney Title Dep. Co. Surveyor



County Surveyor's Comment Cor. 4097 ok.

14
 23
 TIOSRIG
 MOBEM

N. 1/4 COR. SECT 14
 FOUND 3/4" I. PIN.
 38 PM 43

BOX CAR ROAD
 5281.41(M)

SET PK'S IN TELE
 PTD. GUARD POST

SET
 PK'S IN
 P. POLE

PK'S IN P. POLE

FOUND RR
 SPIKE

259.98

74.96

71.59

33.00

SET 3/8" I. SPIKE
 33.00' S. OF SPIKE
 AT SURFACE - SEARCHED
 TO OLD CONC. PAVEMENT
 FOUND NOTHING

STATE ROUTE

152

SEE CO. R/W SURV.
 F.B. 11 Pg 20 1/30/60

{ REBAR IN CONC. PAVEMENT
 GIVES FALSE READING
 ON METAL DETECTOR }