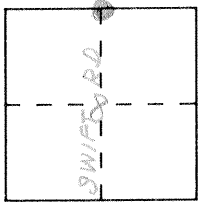


CORNER RECORD

Document Number 4072

City of _____ County of MERCED, California

Brief Legal Description N. 1/4 COR. SEC. 8, T. 11 S., R. 12 E.



CORNER TYPE

**COORDINATES
(Optional)**

- Government Corner Control
- Meander Property
- Rancho Other
- Date of Survey _____

N. _____
 E. _____
 Zone _____ Datum _____
 Elev. _____

Corner — Left as found Found and tagged Established Reestablished Rebuilt


Identification and type of corner found: Evidence used to identify or procedure used to establish or reestablish the corner:
Monument shows on Record of Survey Vol. 30 Pg. 12
FD. 1 1/4" I.P. DOWN 2'± BROUGHT UP WITH 5/8" REBAR TAGGED COUNTY
SURVEYOR. (SEE REVERSE SIDE FOR SWING TIES)
POINT TIED OUT NOVEMBER 1996 PRIOR TO PAVING EFFORT BY MERCED
COUNTY, MONUMENT WELL SET AFTER PAVING.

A description of the physical condition of the monument as found and as set or reset: THESE TIES ARE FOR
THE PURPOSE OF PERPETUATING THE FOUND MONUMENTATION. NO CLAIM
IS MADE AS TO THE RELATIONSHIP OF THE POINTS OR LINES SHOWN
HEREON TO TRUE BOUNDARY LOCATIONS.

SURVEYOR'S STATEMENT

This Corner Record was prepared by me or under my direction in conformance with the Land Surveyors' Act on JANUARY 16 1997.


Signed Roy Turney L.S. or R.C.E. Number 5523



COUNTY SURVEYOR'S STATEMENT

This Corner Record was received JANUARY 16 1997 and examined and filed JANUARY 16 1997.

Signed Roy Turney Title DEP. CO. SUR.



County Surveyor's Comment _____

OK 1-14-97

T. 11 S. R. 12 E.

AVE.

SWIFT

NAIL & SHINER IN SERVICE POLE

NAIL & SHINER IN SERVICE POLE

CANAL

NAIL & SHINER IN POWER POLE

95.58'

100.66'

39.16'

Monument Well Set Over Monument

FD. 1 1/4" I.P. DOWN 2 1/2'
N. 1/4 COR. SEC. 9
Set 5/8" rebar on Top of 1 1/4" I.P. with County Surveyors Tag

2
N