

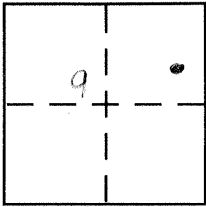
CORNER RECORD

Document Number 3930-A, B & C

City of _____

County of MERCED, California

Brief Legal Description Lot 4 Stalle Acres 270.P.31, M.C.R.



7/14

CORNER TYPE

- Government Corner Control
- Meander Property
- Rancho Other
- Date of Survey 1-15-04

COORDINATES (Optional)

- N. _____
- E. _____
- Zone _____ NAD27 NAD83
- NAD83 Epoch _____
- Elev. _____
- Vert. Datum: NGVD29 NAVD88
- Meas. Units: Metric Imperial

Corner - Left as found Found and tagged Established Reestablished Rebuilt

Identification and type of corner found: Evidence used to identify or procedure used to establish or reestablish the corner:

SEE SKETCH


A description of the physical condition of the monument as found and as set or reset:

SEE SKETCH

SURVEYOR'S STATEMENT

This Corner Record was prepared by me or under my direction in conformance with the Land Surveyor's Act on February 12 2004

Signed [Signature] P.L.S or R.C.E. No. _____



COUNTY SURVEYOR'S STATEMENT


This Corner Record was received 2-13-04

and examined and filed 2-20-04

Signed [Signature] P.L.S or R.C.E. No. 5523

Title DEPUTY CO. SURVEYOR

County Surveyor's Comment NONE



REFERENCE:
MAP OF STOLLE ACRES, 27 O.P. 31, M.C.R.

