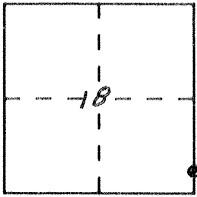


CORNER RECORD

Document Number 3863

City of _____ County of MERCED, California

Brief Legal Description REF. MON. TO S.E. COR. SECT 18, T10S R11E MDBE'M



CORNER TYPE

Government Corner Control
Meander Property
Rancho Other
Date of Survey 7-12-90

**COORDINATES
(Optional)**

N. _____
E. _____
Zone _____ Datum _____
Elev. _____

Corner — Left as found Found and tagged Established Reestablished Rebuilt


Identification and type of corner found: Evidence used to identify or procedure used to establish or reestablish the corner: SET 1" I. PIPE ON EAST LINE OF SECT. 18, T10S R11E, 37.01' NORTH OF THE S.E. CORNER OF SECT. 18

A description of the physical condition of the monument as found and as set or reset: 1" I. PIPE w/ CALTRANS MON. (RED) PLUG - FLUSH

SURVEYOR'S STATEMENT

This Corner Record was prepared by me or under my direction in conformance with the Land Surveyors' Act on JULY 12 1990.

Signed Ralph N. Scheel, Jr. L.S. or R.C.E. Number LS3730




COUNTY SURVEYOR'S STATEMENT

This Corner Record was received August 1990 and examined and filed August 22 1990.

Signed Roy L. Turney Title Dep. Co. Surveyor

County Surveyor's Comment COR. # 3863



REF. MON.

7 8
18 17 ← Fd BX CAP IN CONC.
23 RS 26

16 17
19 20
TIOSRHE
MOBEM

SET
PK IN
P. POLE

SET
PK IN GATE
POST

SET 1" I. PIPE 4/CATRANS
MON. (RED) PLUG -
FLUSH IN FENCELINE

SET
PK IN P. POLE

Fd MON
RCE 5205
3/4" I. PIPE

PK IN
P. POLE

Fd H&T PER ST. HWY MAP 10-MER-152

STATE ROUTE

18 17
19 20

152