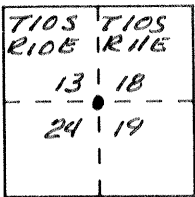


CORNER RECORD

Document Number 3860

City of _____ County of MERCED, California

Brief Legal Description N.E. CORNER OF SECT. 24, T.10S., R.10E., M.D.B&M



CORNER TYPE

Government Corner Control
 Meander Property
 Rancho Other
 Date of Survey 6-20-90

COORDINATES (Optional)

N. _____
 E. _____
 Zone _____ Datum _____
 Elev. _____

Corner — Left as found Found and tagged Established Reestablished Rebuilt


Identification and type of corner found: Evidence used to identify or procedure used to establish or reestablish the corner: FOUND 6" x 6" CONCRETE MONUMENT PER 17RS33 & 4RS28

A description of the physical condition of the monument as found and as set or reset: MONUMENT IS IN GOOD CONDITION

SURVEYOR'S STATEMENT

This Corner Record was prepared by me or under my direction in conformance with the Land Surveyors' Act on JUNE 20 1990.

Signed Ralph N. Scheel, Jr. L.S. or R.C.E. Number LS 3730
 Lic. Exp. 6-30-92




COUNTY SURVEYOR'S STATEMENT

This Corner Record was received August 1990 and examined and filed August 22 1990.

Signed Roy L. Turney Title Dep. Co. Surveyor

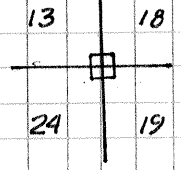
County Surveyor's Comment COR. # 3860



T105
R10E

T10S
R11E

MOB&M



ST. RT. 152

FND
6x6 CONC. MON.
FLUSH 17R533
4R528

WES IN T. POLE

86.44

71.40

SET PINS IN
T. POLE

SET
PINS ON
J POLE # 6015
3 1/2 UP

244.98

156.71

WARD ROAD

TOP NORTHWEST
CORNER OF
TELEPHONE
PEDESTAL

SET
PINS IN
J POLE