

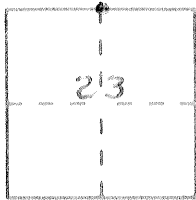
CORNER RECORD

Document Number 3859

City of LOS BANOS

County of MERCED, California

Brief Legal Description N¼ corner Sect.23, T10S, R10E, MDM



CORNER TYPE

Government Corner Control
 Meander Property
 Rancho Other
 Date of Survey 3-23/93

COORDINATES (Optional)

N _____
 E _____
 Zone _____ Datum _____
 Elev. _____

Corner — Left as found Found and tagged Established Reestablished Rebuilt

Identification and type of corner found: Evidence used to identify or procedure used to establish or reestablish the corner: Monument in well per 8-RS-16, Merced Co. Records.

A description of the physical condition of the monument as found and as set or reset: Well and monument are in corroded condition, left as found down 0.8' in well, could be covered or destroyed by construction.

SURVEYOR'S STATEMENT

This Corner Record was prepared by me or under my direction in conformance with the Land Surveyors' Act on March 23 19 93.


Signed Ralph Scheel L.S. or XXXX Number 3730
 Party Chief, Caltrans License Expiration Date _____



COUNTY SURVEYOR'S STATEMENT

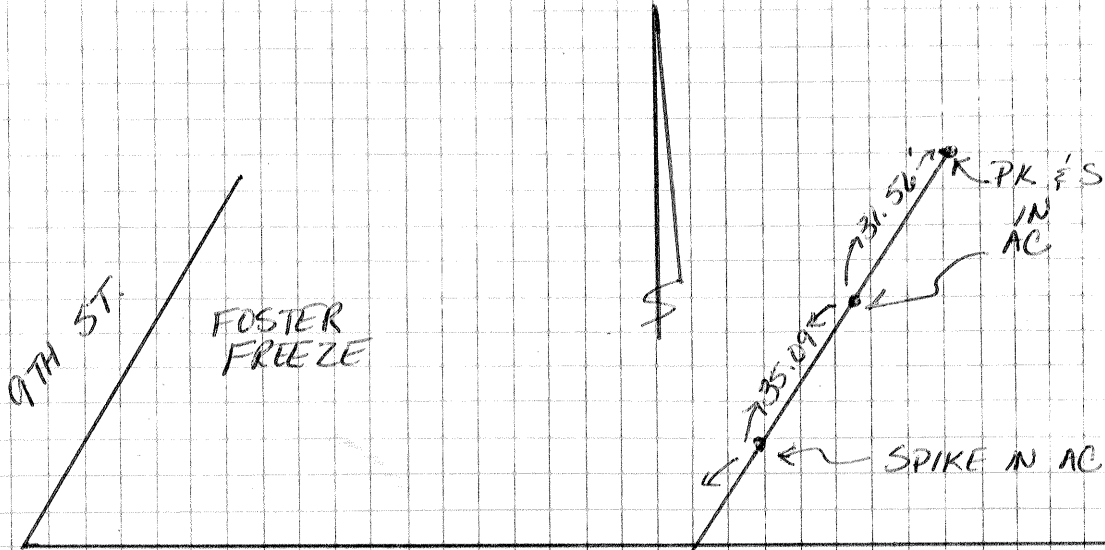
This Corner Record was received 2-23- 19 94 and examined and filed 2-25- 19 94.

Signed Roy Turney Title DEP. CO. SUR.



County Surveyor's Comment _____

N. 1/4 COR. SECT. 23 TIOSRICE MDM



PACHECO BLVD.
ST. RT. 152



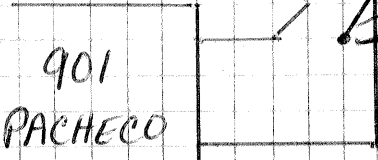
FD. 1/2" IRON PIN
IN MON BOX
DOWN DB
SEE 8 RS 16

(THIS MAY NOT BE
THE 1/4 CORNER)

WALK

96.21

CALTRANS DOES NOT
ACCEPT THIS MON
AS THE 1/4 CORNER



PK IN EXPANSION
JOINT IN WALK

SEE 8 RS 16
HER CO. RECORDS

ties shown herein are for the purpose of
perpetuating the monumentation currently existing.
No attempt was made to determine the validity of
the monuments or their proper location in relation to
local boundary lines in the area.