

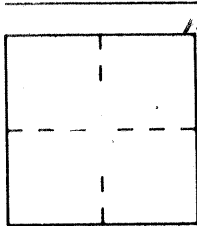
CORNER RECORD

Document Number 3859

City of LOS BANOS

County of MERCED, California

Brief Legal Description PROP COR 30' S. OF N. 1/4 COR SEC 23 T10S R10E MDM



IN SEC. 23 T10S R10E MDM

CORNER TYPE

- Government Corner
- Meander
- Rancho
- Date of Survey 3-10-93
- Control
- Property
- Other

COORDINATES (Optional)

N. 202943.9
 E. 1899723.2
 Zone 3 Datum 27
 Elev. _____

Corner — Left as found Found and tagged Established Reestablished Rebuilt


Identification and type of corner found: Evidence used to identify or procedure used to establish or reestablish the corner: 1" IRON PIPE WITH WOOD PLUG - DOWN 04 - SEE 2 PLATS 41, MER. CO RECORDS.

A description of the physical condition of the monument as found and as set or reset: MONUMENT IN GOOD CONDITION - WILL BE DESTROYED BY CONSTRUCTION

SURVEYOR'S STATEMENT

This Corner Record was prepared by me or under my direction in conformance with the Land Surveyors' Act on 3-10 1993.


Signed Ralph Scheel L.S. or R.C.E. Number 3730
PARTY CHIEF, CALTRANS



COUNTY SURVEYOR'S STATEMENT

This Corner Record was received 2-23 1994 and examined and filed 2-25 1994.

Signed Roy Turney Title DEP. CO. SUR.



County Surveyor's Comment _____

SECT 23 T105 R106 MDM

PROPERTY CORNER
ON S. R/W PACHECO (ST. RT. 152)

APPROX 2640 TO SEC COR


MONUMENT IN WELL
0.14' S. OF STA 160+19.27
N 74 COR SEC 23 ??

The ties shown hereon are for the purpose of perpetuating the monumentation currently existing. No attempt was made to determine the validity of the monuments or their proper location in relation to legal boundary lines in the area.

EXISTING R/W
PACHECO BLVD

1" I. PIPE W/ WOOD PLUG

ST. RT 152



901
PACHECO
(MARK)

CONC. BLOCK FENCE

919
PACHECO

