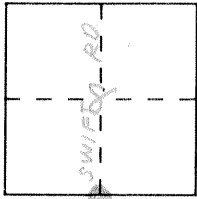


# CORNER RECORD

Document Number 3813

City of \_\_\_\_\_ County of MERCED, California

Brief Legal Description S. 1/4 COR. SEC. 8, T. 11 S. R. 12 E.



### CORNER TYPE

Government Corner  Control   
 Meander  Property   
 Rancho  Other   
 Date of Survey \_\_\_\_\_

### COORDINATES (Optional)

N. \_\_\_\_\_  
 E. \_\_\_\_\_  
 Zone \_\_\_\_\_ Datum \_\_\_\_\_  
 Elev. \_\_\_\_\_

Corner — Left as found  Found and tagged  Established  Reestablished  Rebuilt

Identification and type of corner found: Evidence used to identify or procedure used to establish or reestablish the corner:

Monument shown on Record of Survey Vol. 30 Pg. 12  
FD. 2 1/4" I.P. TAGGED COUNTY SURVEYOR SET IN MONUMENT WELL.  
(SEE REVERSE SIDE FOR SWING TIES)  
POINT TIED OUT NOVEMBER 1996 PRIOR TO PAVING EFFORT BY  
MERCED COUNTY, MONUMENT WELL SET AFTER PAVING

A description of the physical condition of the monument as found and as set or reset: THESE TIES ARE FOR  
THE PURPOSE OF PERPETUATING THE FOUND MONUMENTATION. NO CLAIM  
IS MADE AS TO THE RELATIONSHIP OF THE POINTS OR LINES SHOWN  
HEREON TO TRUE BOUNDARY LOCATIONS

### SURVEYOR'S STATEMENT

This Corner Record was prepared by me or under my direction in conformance with the Land Surveyors' Act on JANUARY 16 1997.



Signed Roy L. Turney L.S. or R.C.E. Number 5523

### COUNTY SURVEYOR'S STATEMENT

This Corner Record was received JANUARY 1997 and examined and filed JANUARY 16, 1997.

Signed Roy L. Turney Title DEP. CO. SUR.

County Surveyor's Comment \_\_\_\_\_



OK. 1-14-97

T. 11 S. R. 12 E

AVE

SWIET

NAIL & SHINER IN  
TOP OF FENCE POST

42.60

57.74

+ IN TOP OF 10"  $\phi$   
STEEL POST

FD. 2 1/4 I.P. Down 0.4  
SOUTH 1/4 COR. SEC. 8  
Set County Surveyor Tag

Monument Well set  
over Monument  
AFTER PAVING