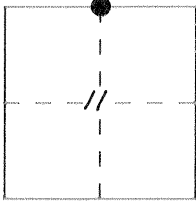


CORNER RECORD

Document Number 3800

City of \_\_\_\_\_ County of MERCED, California

Brief Legal Description NORTH 1/4 CORNER SECTION 11 T.B.S., R. 14 E., M.D.B. & M.



CORNER TYPE

COORDINATES (Optional)

Government Corner  Control   
Meander  Property   
Rancho  Other   
Date of Survey 7-14-94

N. \_\_\_\_\_  
E. \_\_\_\_\_  
Zone \_\_\_\_\_ Datum \_\_\_\_\_  
Elev. \_\_\_\_\_

Corner — Left as found  Found and tagged  Established  Reestablished  Rebuilt

Identification and type of corner found: Evidence used to identify or procedure used to establish or reestablish the corner:  
FOUND 3/4" IRON PIPE WITH TAG. L.S. 3733 DOWN 0.5' BELOW PAVEMENT ALSO  
FOUND 1" IRON PIPE WITH TAG L.S. 3733 20 FEET SOUTH OF 1/4 CORNER  
CORNER ORIGIN CONCIDES WITH PARCEL MAP IN VOL. 53 PG. 8


A description of the physical condition of the monument as found and as set or reset: BOTH MONUMENTS  
IN GOOD CONDITION

POINT WAS TIED OUT PRIOR TO PAVEMENT PULVERIZATION PROJECT

SURVEYOR'S STATEMENT

This Corner Record was prepared by me or under my direction in conformance with the Land Surveyors' Act on JULY 19 1994.


Signed Roy L. Turney L.S. or ~~Reg.~~ Number 5523



COUNTY SURVEYOR'S STATEMENT

This Corner Record was received JULY 19 1994 and examined and filed JULY 19 1994.

Signed Roy L. Turney Title DEPUTY CO. SURVEYOR



County Surveyor's Comment \_\_\_\_\_



N.T.S.

MC HENRY

RD.

S.E. COR CONC. IRRIG BOX

FARM RD

FD. 1" I.P. WITH TAG. L.S. 3733  
20' SOUTH OF 1/4 CORNER

FD. 3/4" I.P. WITH TAG. L.S. 3733  
N. 1/4 SEC 11 T.85, R.14E. (SEE 53-PM-8)

CUT +/- ON EAST SIDE 12" CONC.  
IRRIG. AIR VENT

NAIL SHINER IN POWER POLE

20' 20'

37.02'

29.28'

34.08'