

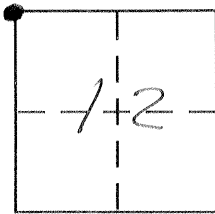
CORNER RECORD

Document Number 3778

City of _____

County of MERCED, California

Brief Legal Description N.W. CORNER SECTION 12, T.10S., R.12E., M.D.B. & M.



CORNER TYPE

Government Corner Control
Meander Property
Rancho Other
Date of Survey 10-30-2002

COORDINATES (Optional)

N. _____
E. _____
Zone _____ NAD27 NAD83
NAD83 Epoch _____
Elev. _____
Vert. Datum: NGVD29 NAVD88
Meas. Units: Metric Imperial


Corner - Left as found Found and tagged Established Reestablished Rebuilt

Identification and type of corner found: Evidence used to identify or procedure used to establish or reestablish the corner:
N.W. CORNER SECTION 12, TOWNSHIP 10 SOUTH RANGE 12 EAST, M.D.B. & M., REESTABLISHED USING MERCED COUNTY CORNER RECORD No. 3778.

A description of the physical condition of the monument as found and as set or reset: SET 3/4" IRON PIPE WITH L.S. 7621 TAG IN MONUMENT WELL


SURVEYOR'S STATEMENT

This Corner Record was prepared by me or under my direction in conformance with the Land Surveyor's Act on Dec. 24, 2002
Signed David D. Heinrichs P.L.S or R.C.E. No. 7621



COUNTY SURVEYOR'S STATEMENT

This Corner Record was received 12-28-02
and examined and filed 1-20-03
Signed Ray B. Turner P.L.S or R.C.E. No. 5523
Title Dep. Co. Surveyor
County Surveyor's Comment NONE



SCALE 1" = 20'

