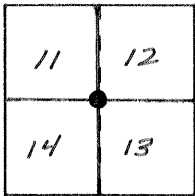


CORNER RECORD

Document Number # 3776

City of _____ County of MERCED, California

Brief Legal Description N.E. COR. SECT. 14, T. 10 S. R. 11 E. MDB&M.



CORNER TYPE

Government Corner Control
 Meander Property
 Rancho Other
 Date of Survey 6-6-90

COORDINATES (Optional)

N. _____
 E. _____
 Zone _____ Datum _____
 Elev. _____

Corner — Left as found Found and tagged Established Reestablished Rebuilt

Identification and type of corner found: Evidence used to identify or procedure used to establish or reestablish the corner: 1/2" I.D. 1. PIPE down 0-7, TAGGED LS 5355.


A description of the physical condition of the monument as found and as set or reset: _____

MONUMENT APPEARS IN GOOD CONDITION.

SURVEYOR'S STATEMENT

This Corner Record was prepared by me or under my direction in conformance with the Land Surveyors' Act on JUNE 6 1990.


Signed Ralph N. Scheel, Jr. L.S. or R.C.E. Number LS 3730
LIC EXP 6-30-92



COUNTY SURVEYOR'S STATEMENT

This Corner Record was received August 1990 and examined and filed August 22 1990.

Signed Roy L. Turney Title Dep. Co. Surveyor



County Surveyor's Comment COR. # 3776

