

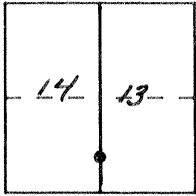
4

# CORNER RECORD

Document Number 3776-D

City of \_\_\_\_\_ County of MERCED, California

Brief Legal Description PROPERTY CORNER ON SECT. LINE - E. LN. SECT. 14 - T10S R11E MDM



### CORNER TYPE

Government Corner  Control   
 Meander  Property   
 Rancho  Other   
 Date of Survey 6-5-90

### COORDINATES (Optional)

N. \_\_\_\_\_  
 E. \_\_\_\_\_  
 Zone \_\_\_\_\_ Datum \_\_\_\_\_  
 Elev. \_\_\_\_\_

Corner — Left as found  Found and tagged  Established  Reestablished  Rebuilt


Identification and type of corner found: Evidence used to identify or procedure used to establish or reestablish the corner: PROPERTY CORNER ON EAST LINE SECTION 14 - 1/4" I. PIPE TAGGED LS 3733 - DOWN 1' SEE 9RS 15

A description of the physical condition of the monument as found and as set or reset: MONUMENT APPEARS TO BE IN GOOD CONDITION

### SURVEYOR'S STATEMENT

This Corner Record was prepared by me or under my direction in conformance with the Land Surveyors' Act on 6-5- 1990.

Signed Ralph N. Scheel, Jr. L.S. or R.C.E. Number LS 3730  
LIC EXP 6-30-92



### COUNTY SURVEYOR'S STATEMENT

This Corner Record was received August 1990 and examined and filed August 22 1990.

Signed Roy L. Turney Title Dep. Co. Surveyor




County Surveyor's Comment COR. # 3776 D

LS3733  
1.14  
1/4



T.105, R.11E.  
M.D.B.E.M.



DEERWELL ROAD  
4168.02'

SET  
X ON SIDE OF  
COND. VENT  
PIPE



35.91'

FOUND  
1 1/2" I. PIPE - DOWN 1'  
TAGGED LS 3733  
SET 2' RPS & SPIKE  
AT SURFACE.  
RS 13

98.90'

CANAL

SET  
X ON CONC. WINGWALL

SET  
PIC & SHINER  
IN TRANS. POLE

126.76'