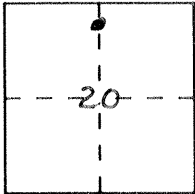


CORNER RECORD

Document Number 3775-A

City of _____ County of MERCED, California

Brief Legal Description REFERENCE CORNER - 213.77 S of N 1/4 COR SEC 20 T10S R12E MDM



CORNER TYPE

Government Corner Control
 Meander Property
 Rancho Other
 Date of Survey 6-15-90

COORDINATES (Optional)

N. _____
 E. _____
 Zone _____ Datum _____
 Elev. _____

Corner — Left as found Found and tagged Established Reestablished Rebuilt


Identification and type of corner found: Evidence used to identify or procedure used to establish or reestablish the corner: SPIKE ON 1/4 SECT. LINE 213.77 S OF N 1/4 COR. PER 35 PM 33

A description of the physical condition of the monument as found and as set or reset: SPIKE & PLASTIC PLUG, FLUSH IN PAVEMENT - GOOD CONDITION

SURVEYOR'S STATEMENT

This Corner Record was prepared by me or under my direction in conformance with the Land Surveyors' Act on JUNE 15 19 90.

Signed Ralph N. Scheel, Jr. L.S. or R.C.E. Number LS 3730



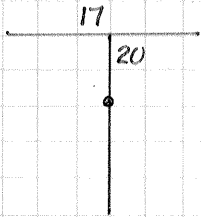
COUNTY SURVEYOR'S STATEMENT

This Corner Record was received August 19 90 and examined and filed August 22 19 90.

Signed Roy L. Turney Title Dep Co. Surrender



County Surveyor's Comment COR. 3775-A



T.105., R.12E. MDBEM



CARLUCCI

ST. RT. 152

