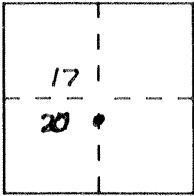


**CORNER RECORD**

Document Number 3775 A

City of \_\_\_\_\_ County of MERCED, California

Brief Legal Description REF. MON. ON <sup>N-S 1/4</sup> LINE OF SECT. 20, T10S R12E MDB&M



**CORNER TYPE**

Government Corner  Control   
Meander  Property   
Rancho  Other   
Date of Survey 7-12-90

**COORDINATES  
(Optional)**

N. \_\_\_\_\_  
E. \_\_\_\_\_  
Zone \_\_\_\_\_ Datum \_\_\_\_\_  
Elev. \_\_\_\_\_

Corner — Left as found  Found and tagged  Established  Reestablished  Rebuilt


Identification and type of corner found: Evidence used to identify or procedure used to establish or reestablish the corner: SET REFERENCE MONUMENT ON 1/4 SECT. LINE 250.02' FEET SOUTH OF NORTH 1/4 CORNER SECT. 20

A description of the physical condition of the monument as found and as set or reset: SET 1" I. PIPE WITH CALTRANS MON. (RED) PLUG, FLUSH IN PAVEMENT.

**SURVEYOR'S STATEMENT**

This Corner Record was prepared by me or under my direction in conformance with the Land Surveyors' Act on 7-12 1990.


Signed Ralph N. Scheel, Jr. L.S. or R.C.E. Number LS3730



**COUNTY SURVEYOR'S STATEMENT**

This Corner Record was received August 1990 and examined and filed August 22 1990.

Signed Roy L. Turney Title Dep. Co. Surveyor



County Surveyor's Comment COR. NO. 3775 A

17  
20

T10SR12E  
MDB&M



REF MON

