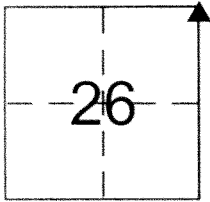


CORNER RECORD

Document Number 3747

City of _____ County of Merced, California

Brief Legal Description NE Corner of Sec. 26 T.9S., R.10E. M.D.M.&B.



CORNER TYPE

Government Corner Control
Meander Property
Rancho Other
Date of Survey 02-08-2013

COORDINATES (Optional)

N. _____
E. _____
Zone _____ NAD27 NAD83
NAD83 Epoch _____
Elev. _____
Vert. Datum: NGVD29 NAVD88
Meas. Units: Metric Imperial


Corner - Left as found Found and tagged Established Reestablished Rebuilt

Identification and type of corner found: Evidence used to identify or procedure used to establish or reestablish the corner:
Found 2 1/4" Brass Disk with no markings, set in concrete, down 0.5' in monument well.
as per R.S. vol. 7 page 49.

A description of the physical condition of the monument as found and as set or reset: Monument was found in
good condition.

SURVEYOR'S STATEMENT

This Corner Record was prepared by me or under my direction in conformance with
the Land Surveyor's Act on MARCH 20 2013
Signed Bradley D. Buller P.L.S or R.C.E. No. L 7659

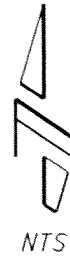


COUNTY SURVEYOR'S STATEMENT

This Corner Record was received March 21, 2013
and examined and filed April 26, 2013
Signed [Signature] P.L.S or R.C.E. No. 4895
Title Acting County Surveyor

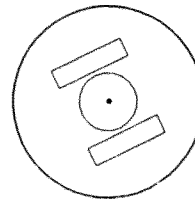


County Surveyor's Comment _____



SET PK W/ BRASS WASHER
"CALTRANS" IN NORTH WEST
SIDE OF TELE POLE

SET 3/4" REBAR
DOWN 0.6' WITH
ORANGE CARSONITE



PUNCH MARK NEAR CNTR

FND 2 1/4" BRASS DISK
IN CONC NO STAMPINGS
DOWN 0.5' IN WELL

19.58'

67.88'

44.63'

32.08'

SET 3/4" REBAR
DOWN 0.3'
2.75' FROM EP

SR-165

SET 3/4" REBAR
DOWN 0.7' WITH
ORANGE CARSONITE

