

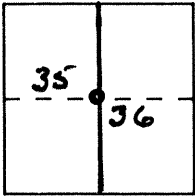
**CORNER RECORD**

Document Number \_\_\_\_\_

City of \_\_\_\_\_

County of MERCED, California

Brief Legal Description E. 1/4 COR. SEC. 35, T9S R10E, MDBEM



**CORNER TYPE**

Government Corner  Control   
 Meander  Property   
 Rancho  Other   
 Date of Survey 1-3-90

**COORDINATES (Optional)**

N. \_\_\_\_\_  
 E. \_\_\_\_\_  
 Zone \_\_\_\_\_ Datum \_\_\_\_\_  
 Elev. \_\_\_\_\_

Corner — Left as found  Found and tagged  Established  Reestablished  Rebuilt

Identification and type of corner found: Evidence used to identify or procedure used to establish or reestablish the corner: BRASS DISC IN MONUMENT WELL - DOWN 03  
DISC STAMPED 35+36 1965 U.S.B.R.

A description of the physical condition of the monument as found and as set or reset: MONUMENT IN GOOD CONDITION, TOP OF WELL BROKEN.

**SURVEYOR'S STATEMENT**

This Corner Record was prepared by me or under my direction in conformance with the Land Surveyors' Act on JAN 3 1990.


Signed Ralph N. Schulte L.S. or R.C.E. Number LS3730

**COUNTY SURVEYOR'S STATEMENT**

This Corner Record was received 1-24- 1990 and examined and filed 1-25 1990.

Signed Ray L. Turney Title Dep. Co. Surveyor COR. # 3743

County Surveyor's Comment \_\_\_\_\_



# 3743

35 | 36

T95R10E  
M.R.B.&M.



MERCY SPRINGS RD

ST. RT 165

PK'SHNER  
IN POWER  
POLE

75.30

30.30

PK IN TOP OF WHITE  
4X4 POST

31.66

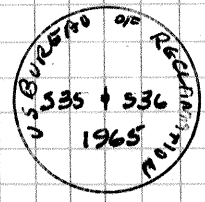
PK'SHNER  
IN TEL. POLE

287.61

343.46

PK'SHNER IN  
POWER POLE  
ABOUT 6' ABOVE  
GROUND

PK'SHNER IN  
T. POLE



BRASS DISC IN MON. WELL  
DOWN 03