

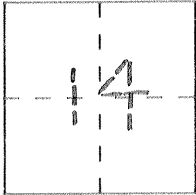
CORNER RECORD

Document Number 3730-III

City of Los Banos

County of MERCED, California

Brief Legal Description EAST LINE LOT 12, BLOCK 85 "TOWN OF LOS BANOS"
VOL. 2 O.P. PG. 21, M.C.R.



CORNER TYPE

COORDINATES
(Optional)

Government Corner Control
Meander Property
Rancho Other
Date of Survey FEB. 6, 1996

N. _____
E. _____
Zone _____ Datum _____
Elev. _____


Corner — Left as found Found and tagged Established Reestablished Rebuilt

Identification and type of corner found: Evidence used to identify or procedure used to establish or reestablish the corner:
SEE SKETCH ON REVERSE

A description of the physical condition of the monument as found and as set or reset:
SET 3/4" GALV. IRON PIPE AS SHOWN ON REVERSE
TAGGED P.L.S. 5784


SURVEYOR'S STATEMENT

This Corner Record was prepared by me or under my direction in conformance with the Land Surveyors' Act on MAR. 19 1996.
Signed Robert C. Hart Jr. L.S. or ~~R.C.S.~~ Number 5784



COUNTY SURVEYOR'S STATEMENT

This Corner Record was received APRIL 15 1996 and examined and filed APRIL 16 1996.
Signed Roy L. Turney Title DEP. CO. SUR.



County Surveyor's Comment _____

