

CORNER RECORD

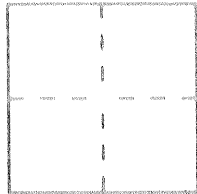
Document Number 373011

City of LOS BANOS

County of MERCED

California

Brief Legal Description NE corner of intersection of 6th St. & Pacheco Blvd. in Section 14, T10S, R10E, MDM.



CORNER TYPE

Government Corner [ ] Control [ ]
Meander [ ] Property [X]
Rancho [ ] Other [ ]
Date of Survey 3-12/93

COORDINATES

(Optional)

N. 203005.1
E. 1898012.3
Zone 3 Datum 27
Elev.

Corner - Left as found [X] Found and tagged [ ] Established [ ] Reestablished [ ] Rebuilt [ ]


Identification and type of corner found: Evidence used to identify or procedure used to establish or reestablish the corner: NAIL SHOWN ON 45 PM 50, MERCED CO. RECORDS

A description of the physical condition of the monument as found and as set or reset: NAIL IS SOLID AND APPEARS TO BE IN ORIGINAL POSITION. WILL BE DESTROYED BY CONSTRUCTION.

SURVEYOR'S STATEMENT

This Corner Record was prepared by me or under my direction in conformance with the Land Surveyors' Act on 3-12-1993.


Signed Ralph M. Scheel L.S. or P.C.E. Number 3730
PARTY CHIEF, CONTRACTORS License Expiration Date



COUNTY SURVEYOR'S STATEMENT

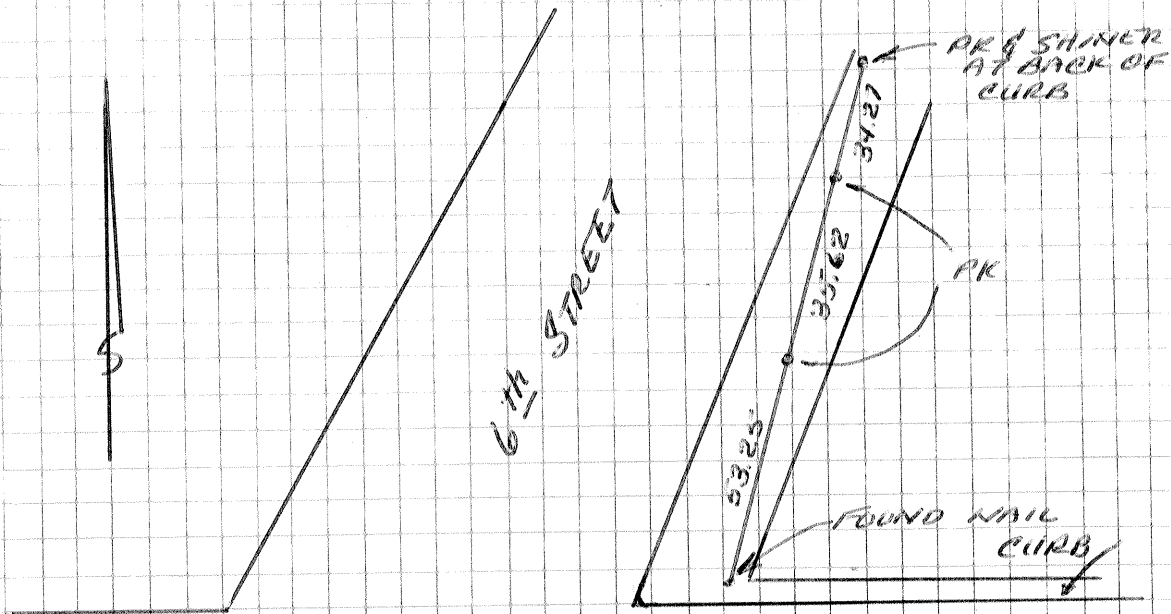
This Corner Record was received 2-23 1994 and examined and filed 2-25 1994.

Signed Roy Turney Title DEP. CO. SUR.



County Surveyor's Comment

NAIL AT N.E. COR.  
 INTERSECTION OF 6TH  
 & PACHECO IN SECT  
 14, T10S R10E M0M



PACHECO BLVD.

ST. RT. 152

SEE 45 PM 50, MERCED CO. RECORDS

The ties shown hereon are for the purpose of perpetuating the monumentation currently existing. No attempt was made to determine the validity of the monuments or their proper location in relation to legal boundary lines in the area.