


CORNER RECORD

Document Number 3730-HHH

City of LOS BANOS, CA.

County of MERCED, California

Brief Legal Description LOTS 12 & 13, BLOCK 13, VOL 2 O.P. PG. 21, M.C.R.



CORNER TYPE

COORDINATES (Optional)

Government Corner Control
Meander Property
Rancho Other
Date of Survey 1-24-1995

N. _____
E. _____
Zone _____ Datum _____
Elev. _____

Corner — Left as found Found and tagged Established Reestablished Rebuilt

Identification and type of corner found: Evidence used to identify or procedure used to establish or reestablish the corner:

SEE SKETCH ON REVERSE


A description of the physical condition of the monument as found and as set or reset:

SEE SKETCH ON REVERSE

SURVEYOR'S STATEMENT

This Corner Record was prepared by me or under my direction in conformance with the Land Surveyors' Act on JAN 24 1995.


Signed Robert C. Hart Jr. L.S. or R.C.L. Number 5784



COUNTY SURVEYOR'S STATEMENT

This Corner Record was received 1-27 1995 and examined and filed 1-30- 1995.

Signed Roy L. Turney Title DEP CO. SURVEYOR



County Surveyor's Comment No Record found of Pipes

