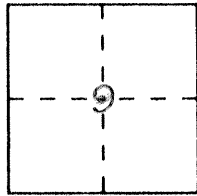


CORNER RECORD

Document Number 3721
City of _____ County of Merced, California

Brief Legal Description Center 1/4 corner, Section 9, T6S, R11E, MDM



CORNER TYPE

COORDINATES
(Optional)

Government Corner Control
Meander Property
Rancho Other
Date of Survey June 24, 1998

N. _____
E. _____
Zone _____ Datum _____
Elev. _____

Corner — Left as found Found and tagged Established Reestablished Rebuilt


Identification and type of corner found: Evidence used to identify or procedure used to establish or reestablish the corner: Found 1 1/2" IP with brass tag "COUNTY SURVEYOR" (down 1.0') per 7 R/S 16 MCR

A description of the physical condition of the monument as found and as set or reset: good

SURVEYOR'S STATEMENT

This Corner Record was prepared by me or under my direction in conformance with the Land Surveyors' Act on June 24 1998.


Signed Robin L. Wickline L.S. or R.C.E. Number LS 7026
Expires 6/30/02



COUNTY SURVEYOR'S STATEMENT

This Corner Record was received JULY 20, 1998 and examined and filed JULY 27 1998.

Signed Roy L. Turney Title DEP. CO. SUR.



County Surveyor's Comment _____

8800865

REF: 7 R/S 16 MCR

LEGEND:

- FOUND 1 1/2" IP w/ Br. Tag "COUNTY SURVEYOR" (down 1.0')
- Set concrete nail w/ Br. Tag "CAN TRANS" (Flush in A/C) as reference

NOTE: All distances are measured ground distances.

