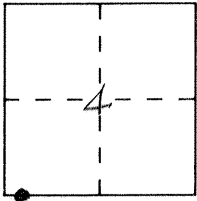


CORNER RECORD

Document Number 3718-555

City of _____ County of Merced, California

Brief Legal Description E Intersection 4th Street & El Capitan Way



6/11

CORNER TYPE

COORDINATES (Optional)

Government Corner Control
 Meander Property
 Rancho Other
 Date of Survey _____

N. _____
 E. _____
 Zone _____ Datum _____
 Elev. _____

Corner — Left as found Found and tagged Established Reestablished Rebuilt

Identification and type of corner found: Evidence used to identify or procedure used to establish or reestablish the corner:


A description of the physical condition of the monument as found and as set or reset: Fd. 3/4" Iron Pipe, L.S. 4403, down 0' (32 R.S. 4)

Monument will set over existing monument

SURVEYOR'S STATEMENT

This Corner Record was prepared by me or under my direction in conformance with the Land Surveyors' Act on Oct 24 1995.


Signed [Signature] L.S. or R.C.E. Number _____



COUNTY SURVEYOR'S STATEMENT

This Corner Record was received OCTOBER 1995 and examined and filed OCTOBER 30, 1995.

Signed [Signature] Title Dep. Co. Sur.



County Surveyor's Comment See Record of Survey Map Vol. 32

Page 4

