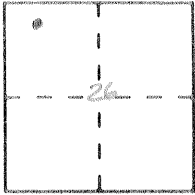


# CORNER RECORD

Document Number 3709-D

City of \_\_\_\_\_ County of MERCED, California

Brief Legal Description PT. ON N. LINE SECT 140 IN SECT 26, T7S R11E MDM



### CORNER TYPE

Government Corner  Control   
 Meander  Property   
 Rancho  Other   
 Date of Survey 2-4-92

### COORDINATES (Optional)

N. \_\_\_\_\_  
 E. \_\_\_\_\_  
 Zone \_\_\_\_\_ Datum \_\_\_\_\_  
 Elev. \_\_\_\_\_

Corner — Left as found  Found and tagged  Established  Reestablished  Rebuilt


Identification and type of corner found: Evidence used to identify or procedure used to establish or reestablish the corner: Fd 1/2" IRON PIPE TAGGED BCE 19256, ~~DOWN~~ PER 152949  
MERCED CO. RECORDS

A description of the physical condition of the monument as found and as set or reset: Mon. Fe. BENT,  
STRAIGHTENED AND RESET IN VERTICAL PORTION OF HOLE.

### SURVEYOR'S STATEMENT

This Corner Record was prepared by me or under my direction in conformance with the Land Surveyors' Act on 2-4- 19 92.

Signed Ralph Schulp L.S. or R.C.E. Number 3730  
 License Expiration Date 6-30-92




### COUNTY SURVEYOR'S STATEMENT

This Corner Record was received 3-13- 19 92 and examined and filed 3-20 19 92.

Signed Roy L. Turney Title Dep. Co. Surveyor

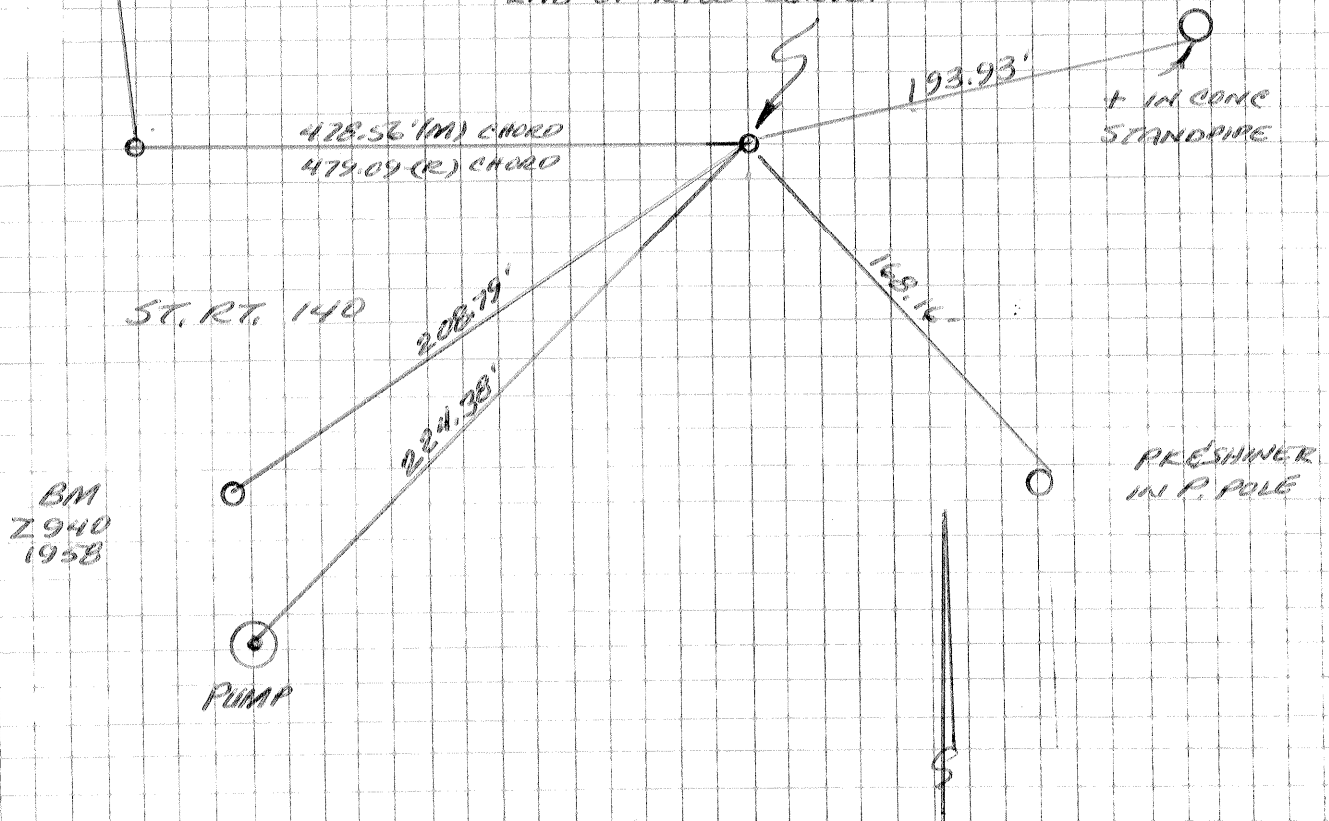
County Surveyor's Comment \_\_\_\_\_



Pt on N. Line St Rt 140  
 479.09' ± EASTERLY OF S.W.  
 COR. OF 34.06 ACRES PLYMOUTH  
 15 RS 49 MET. CO. RECORDS.

SW COR SECT 23  
 T75R11E NDM

Fd. 1/2" ID IRON PIPE - RCE 19256  
 DOWN 1° BENT - STRAIGHTENED  
 AND RESET IN SAME VERTICAL HOLE  
 END OF RIW CURVE.



BM  
 2940  
 1958

PUMP

ST. RT. 140

T IN CONE STANDPIPE

PRESSURE IN P. POLE

2/14/92  
 Scheel ~~6/5/92~~