

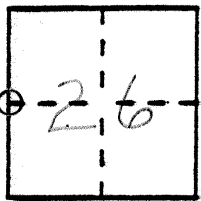
CORNER RECORD

Document Number 3683

City of _____

County of Merced, California

Brief Legal Description West 1/4 Corner Section 26 in T6S R10E M.D.M.



CORNER TYPE

Government Corner Control
 Meander Property
 Rancho Other
 Date of Survey _____

COORDINATES (Optional)

N. _____
 E. _____
 Zone _____ Datum _____
 Elev. _____

Corner — Left as found Found and tagged Established Reestablished Rebuilt

Identification and type of corner found: Evidence used to identify or procedure used to establish or reestablish the corner:


Fd. 1/8" dia. metal pin in 3/4" I.D. pipe fitting on 1/2" iron pipe, down 0.6 Ft. in survey monument well at the intersection of State Hwy 165 (Lander Ave.) and Crane Ave, per information on file in Merced County Surveyor's Office.

A description of the physical condition of the monument as found and as set or reset: Good.

SURVEYOR'S STATEMENT

This Corner Record was prepared by me or under my direction in conformance with the Land Surveyors' Act on 2-28- 1996.


Signed Patrick D. Gibbs L.S. or R.C.E. Number 5665



COUNTY SURVEYOR'S STATEMENT

This Corner Record was received APRIL 1996 and examined and filed APRIL 16 1996.

Signed Roy L. Turney Title DEP. CO. SUR



County Surveyor's Comment 1/2" I.P. agrees with county field Book 54 Pg. 52

