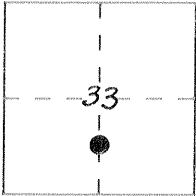


CORNER RECORD

Document Number 3657-Y

City of _____ County of MERCED, California

Brief Legal Description SECTION 33 T.6S., R.10E., M.D.B&M



CORNER TYPE

COORDINATES
(Optional)

Government Corner Control
Meander Property
Rancho Other
Date of Survey 7-19-94

N. _____
E. _____
Zone _____ Datum _____
Elev. _____

Corner — Left as found Found and tagged Established Reestablished Rebuilt

Identification and type of corner found: Evidence used to identify or procedure used to establish or reestablish the corner:

FOUND 1 1/4" IRON PIPE, DOWN 0.5' AT THE NORTH WEST CORNER OF KILROY ROAD AND RIVERSIDE AVENUE, ALSO FOUND 3/4" IRON PIPE WITH TAG L.S. 4403 THAT IS 40' SOUTH AND 20' EAST OF 1 1/4" I.P. CORNER ORIGIN COINCIDES WITH CO. FIELD BK 65 PG 19 AND PARCEL MAP IN VOL. 75 PG. 49.


A description of the physical condition of the monument as found and as set or reset: MONUMENT IN GOOD CONDITION

POINT WAS TIED OUT PRIOR TO PAVEMENT PULVERIZATION PROJECT

SURVEYOR'S STATEMENT

This Corner Record was prepared by me or under my direction in conformance with the Land Surveyors' Act on JULY 19 1994.


Signed Roy L. Turney L.S. or ~~REG.~~ Number 5523




COUNTY SURVEYOR'S STATEMENT

This Corner Record was received JULY 19 1994 and examined and filed JULY 19 1994.

Signed Roy L. Turney Title DEPUTY CO. SURVEYOR



County Surveyor's Comment _____



KILROY RD.

RIVERSIDE

AVENUE

PARCEL 1

75-P.M.-49

