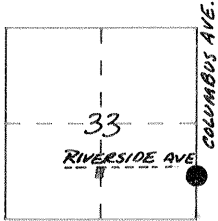


CORNER RECORD

Document Number 3657-X

City of _____ County of MERCED, California

Brief Legal Description WITNESS CORNER TO N.E. COR LOT 320 HILMAR COLONY 2-O.P. 61 SECTION 33 T. 6S., R. 10 E., M.D. B&M.



CORNER TYPE

Government Corner Control
 Meander Property
 Rancho Other
 Date of Survey 7-15-94

COORDINATES (Optional)

N. _____
 E. _____
 Zone _____ Datum _____
 Elev. _____

Corner — Left as found Found and tagged Established Reestablished Rebuilt

Identification and type of corner found: Evidence used to identify or procedure used to establish or reestablish the corner:
FOUND 3/4" IRON PIPE WITH TAG L.S. 4403 N.E. CORNER PARCEL 4 PER VOL 75 PARCEL MAPS PG. 49 ALSO CORNER IS 20' SOUTH OF THE N.E. CORNER LOT 320 PER VOL 2 OFFICAL PLATS PG. 61
CORNER ORGIN CONCIDES WITH CO. FIELD BY 65 PG 19 AND VOL. 75-PM. - PG. 49


A description of the physical condition of the monument as found and as set or reset: MONUMENT IN GOOD CONDITION

POINT WAS TIED OUT PRIOR TO PAVEMENT PULVERIZATION PROJECT

SURVEYOR'S STATEMENT

This Corner Record was prepared by me or under my direction in conformance with the Land Surveyors' Act on JULY 26 1994.


Signed Roy L. Turney L.S. or ~~REG.~~ Number 5523



COUNTY SURVEYOR'S STATEMENT

This Corner Record was received JULY 26, 1994 and examined and filed JULY 26, 1994.

Signed Roy L. Turney Title DEPUTY CO. SURVEYOR



County Surveyor's Comment _____



COLUMBUS
AVE

20' 20'

RIVERSIDE

20'

AVENUE

20'



CUT 4" TOP S.W. COR. CONC. IRRIG BOX

29.13'

FD. 3/4" I.P. WITH TAG L.S. 9903
SEE 75-PM-49

NAIL & SHINER IN
POWER POLE



3.06'

10.13'



CUT 4" IN 12" CONC. AIR VENT

3.06'

10.13'

NAIL & SHINER IN POWER POLE

PARCEL 4
75-PM-49