


CORNER RECORD

Document Number 3650ZZ

City of LOS BANOS

County of MERCED, California

Brief Legal Description NW corner of intersection of Arizona & Pacheco Blvd.
in Section 15, T10S, R10E, MDM.



CORNER TYPE

Government Corner Control
Meander Property
Rancho Other
Date of Survey 3-22/93

COORDINATES

(Optional)
N. 203009.4
E. 1895986.7
Zone 3 Datum 27
Elev. _____

Corner — Left as found Found and tagged Established Reestablished Rebuilt


Identification and type of corner found: Evidence used to identify or procedure used to establish or reestablish the corner: Found 1/2" rebar with plastic cap stamped LS 4156.

A description of the physical condition of the monument as found and as set or reset: Monument is in stable condition, down 0.05' in asphalt. Will be destroyed by construction.

SURVEYOR'S STATEMENT

This Corner Record was prepared by me or under my direction in conformance with the Land Surveyors' Act on March 22, 1993.


Signed Ralph Scheel L.S. or R.C.T. Number 3730
Party Chief, Caltrans License Expiration Date _____



COUNTY SURVEYOR'S STATEMENT

This Corner Record was received 2-23 1994 and examined and filed 2-25- 1994.

Signed Roy Turney Title DEP. CO. SUR.



County Surveyor's Comment S.E. COR. Lot 52 - Vol. 12
could be monument shown on P.M. BK. 30
Pg. 48 called 1" iron pipe

SECT 15 TIOS RIDE MIDM

1" I.D.F. PIPE
NE COR. LOT, PARCEL "A"
PER 30/PM 48
MERCED CO. RECORDS

SET #600 SPIKE
IN DIRT 0.2' B.
OF SIDEWALK
DN. 0E

SET #600 SPIKE
IN DIRT 0.2' B.
OF SIDEWALK
DN. 0E

LOT 52

CURB LINE

J.P. #727

62.30'
188.38' GRND. DIST. (TANGENT)
65.52'

ARIZONA AVE

Fd. 1/2" rebar w/ cap LS. 4156

PACHECO BLVD.

RTE 152



The ties shown hereon are for the purpose of perpetuating the monumentation currently existing. No attempt was made to determine the validity of the monuments or their proper location in relation to legal boundary lines in the area.