

CORNER RECORD


Document Number 3650 UU

City of LOS BANOS

County of MERCED

California

Brief Legal Description LOT COR. 140' WEST OF WEST CURB ON ILLINOIS AVE. IN SECT 15 T10S R10E MDM



CORNER TYPE

Government Corner [ ] Control [ ]
Meander [ ] Property [x]
Rancho [ ] Other [ ]
Date of Survey 3-22-93

COORDINATES (Optional)

N 23010.9
E 1895507.3
Zone 3 Datum 27
Elev.

Corner - Left as found [x] Found and tagged [ ] Established [ ] Reestablished [ ] Rebuilt [ ]


Identification and type of corner found: Evidence used to identify or procedure used to establish or reestablish the corner: 5/8" REBAR, NO TAG - NO AVAILABLE RECORD

A description of the physical condition of the monument as found and as set or reset: REBAR IN UNDISTURBED CONDITION, NO RECORD AVAILABLE. WILL BE DESTROYED BY CONSTRUCTION.

SURVEYOR'S STATEMENT

This Corner Record was prepared by me or under my direction in conformance with the Land Surveyors' Act on 3-22 1993


Signed Ralph Schul L.S. or P.C.E. Number 3730
PARTY CHIEF, CALTRANS License Expiration Date



COUNTY SURVEYOR'S STATEMENT

This Corner Record was received 2-23 1994 and examined and filed 2-25 1994

Signed Roy Turney Title DEP CO. SUR

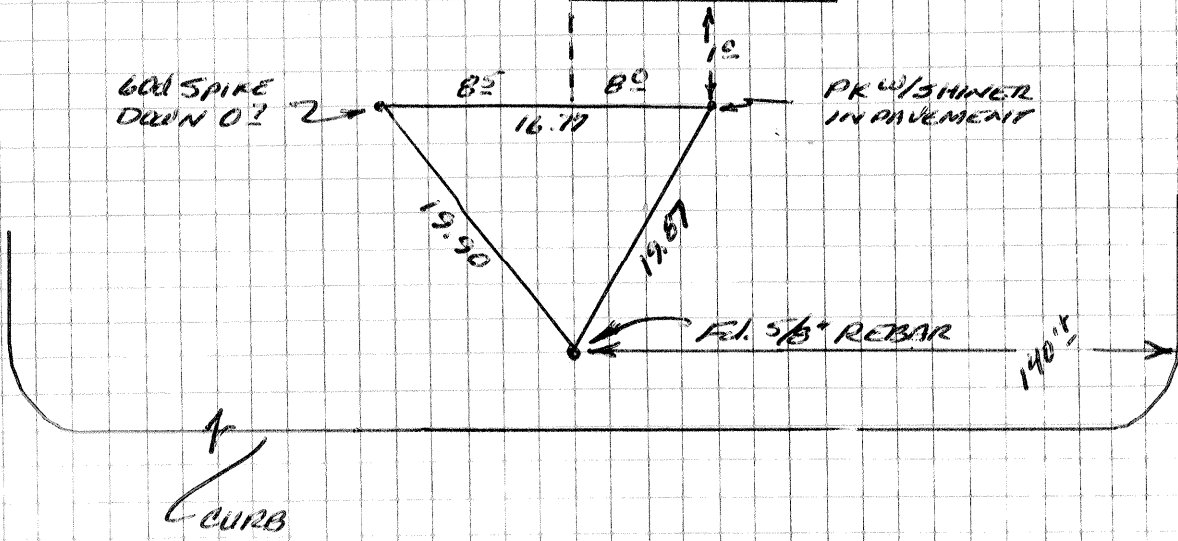



County Surveyor's Comment

SECT 15, TIOS RICE MOON

IOWA AVENUE

ILLINOIS AVENUE



PACHECO BLVD

ST. RT. 152

CURB

The ties shown hereon are for the purpose of perpetuating the monumentation currently existing. No attempt was made to determine the validity of the monuments or their proper location in relation to legal boundary lines in the area.