

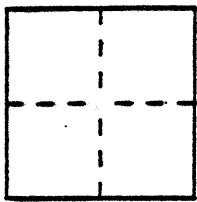
CORNER RECORD

Document Number 3650-UU

City of Los Banos

County of Merced, California

Brief Legal Description Lot corner on north side Pacheco Blvd (State Hwy 152) approx 170 ft. west of Illinois Ave center line, in SEC 15, T10S, R10E, MDM.



CORNER TYPE

Government Corner Control
 Meander Property
 Rancho Other
 Date of Survey 3-8-96

COORDINATES (Optional)

N. 203.010.9
 E. 1,095.507.4
 Zone 3 Datum 87
 Elev. _____

Corner — Left as found Found and tagged Established Reestablished Rebuilt

Identification and type of corner found: Evidence used to identify or procedure used to establish or reestablish the corner:


Found 5/8" rebar

A description of the physical condition of the monument as found and as set or reset: Good

SURVEYOR'S STATEMENT

This Corner Record was prepared by me or under my direction in conformance with the Land Surveyors' Act on 3-8 1996.


Signed Patrick D. Gibbs L.S. or R.C.E. Number LS 5665



COUNTY SURVEYOR'S STATEMENT

This Corner Record was received MAY 1996 and examined and filed MAY 22 1996.

Signed Roy L. Turney Title Dep. Co. Sur.

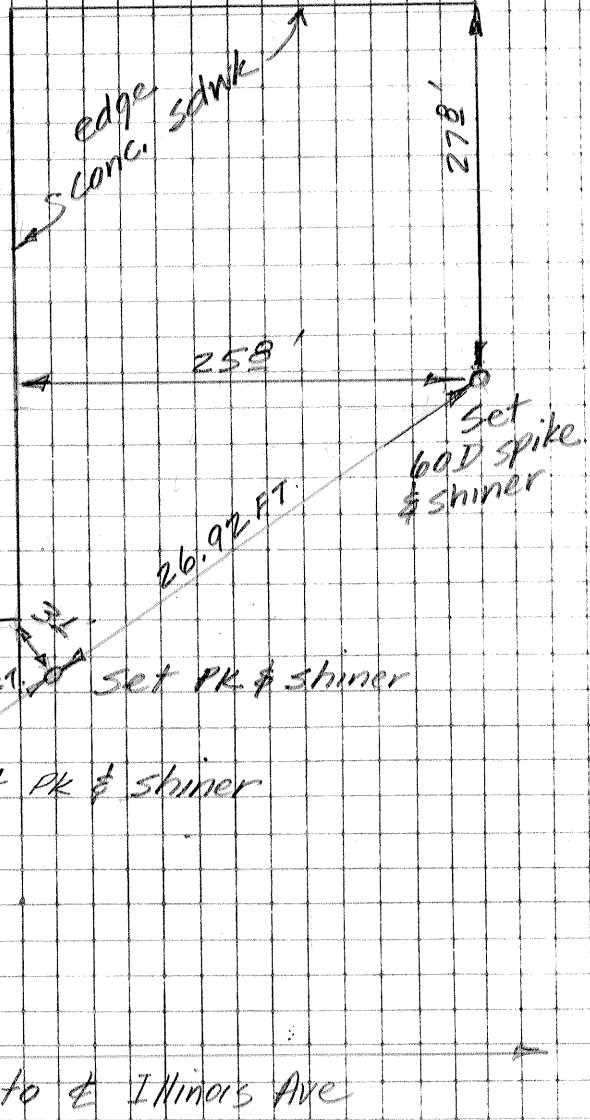


County Surveyor's Comment _____



No Scale
P. Latta 3-8-96

SEC 15 TIOS RIDE MDM



± 170' to Illinois Ave

± 30'

Gilroy

State Hwy 152

Dos Palos

The ties shown hereon are for the purpose of perpetuating the monumentation currently existing. No attempt was made to determine the validity of the monuments or their proper location in relation to legal boundary lines in the area.