


CORNER RECORD

Document Number 3650 TT

City of LOS BANOS

County of MERCED, California

Brief Legal Description MON. 444' EAST OF IOWA AVE. ON NORTH SIDE ARHECO BLVD. IN SECT 15 TIOS RIDE MOM



CORNER TYPE

Government Corner [ ] Control [ ]
Meander [ ] Property [x]
Rancho [ ] Other [ ]
Date of Survey 3-22-93

COORDINATES (Optional)

N 203021.7
E 1895339.7
Zone 3 Datum 27
Elev.

Corner - Left as found [x] Found and tagged [ ] Established [ ] Reestablished [ ] Rebuilt [ ]


Identification and type of corner found: Evidence used to identify or procedure used to establish or reestablish the corner: 2" INSIDE DIAMETER IRON PIPE, SEE 12 OP 45, MERCED COUNTY RECORDS

A description of the physical condition of the monument as found and as set or reset: FOUND IN GOOD CONDITION DN. 0' - TO BE DESTROYED BY CONSTRUCTION.

SURVEYOR'S STATEMENT

This Corner Record was prepared by me or under my direction in conformance with the Land Surveyors' Act on 3-22 1993.


Signed Ralph Schaal L.S. or R.C.T. Number 3730
PARTY CHIEF, CALTRANS License Expiration Date



COUNTY SURVEYOR'S STATEMENT

This Corner Record was received 2-23 1994 and examined and filed 2-25 1994.

Signed Roy Turney Title DEP. CO. SUR.

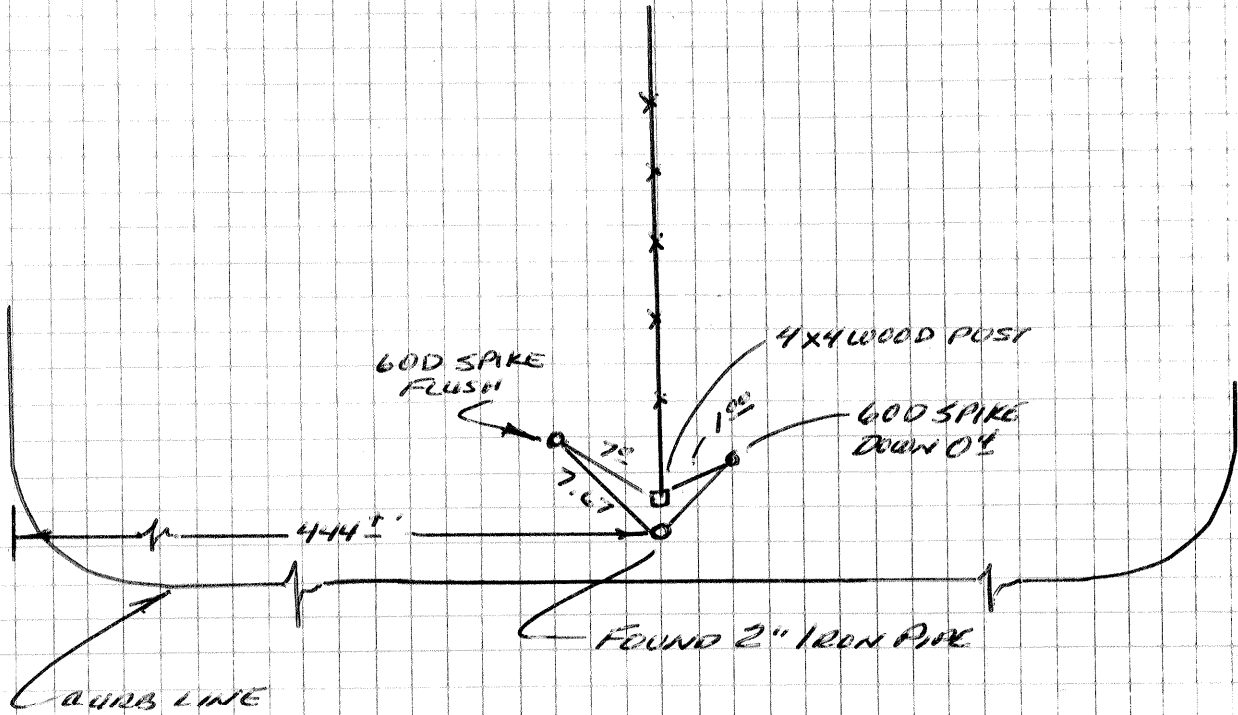


County Surveyor's Comment

SECT. 15, TIOS RIDE MDM


IOWA AVE.

ILLINOIS AVE.



PACHECO BLVD. ST. RT. 152

SEE 12 OF 45  
MERCED CO. RECORDS



The lines shown hereon are for the purpose of perpetuating the monumentation currently existing. No attempt was made to determine the validity of the monuments or their proper location in relation to legal boundary lines in the area.