

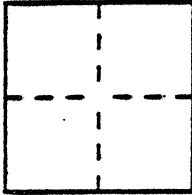
CORNER RECORD

Document Number 3657-F-F-F

City of Los Banos

County of Merced, California

Brief Legal Description Lot corner on north side Pacheco Blvd. (State Hwy 152) apprx 170' east of Illinois Ave center line, in SEC 15 T10S R10E MDM



CORNER TYPE

- Government Corner
- Meander
- Rancho
- Date of Survey 3-8-96
- Control
- Property
- Other

COORDINATES (Optional)

N. 203,009.8
 E. 1,895,847.0
 Zone 3 Datum 27
 Elev. _____

Corner — Left as found Found and tagged Established Reestablished Rebuilt

Identification and type of corner found: Evidence used to identify or procedure used to establish or reestablish the corner:


Found 1/2" rebar w/plastic cap (LS 4156)

A description of the physical condition of the monument as found and as set or reset: Good

SURVEYOR'S STATEMENT

This Corner Record was prepared by me or under my direction in conformance with the Land Surveyors' Act on 3-8 19 96.


Signed Patrick D. Gibbs L.S. or R.C.E. Number LS 5665



COUNTY SURVEYOR'S STATEMENT

This Corner Record was received MAY 19 96 and examined and filed MAY 22 19 96.

Signed Roy Turney Title DEP CO. SUR.



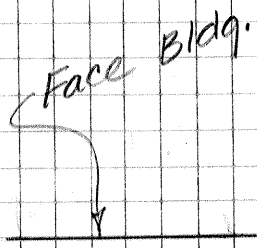
County Surveyor's Comment _____

No Scale
P. Ditt 3-8-96

The lines shown herein are for the purpose of perpetuating the monumentation currently existing. No attempt was made to determine the validity of the monuments or their proper location in relation to legal boundary lines in the area.

SEC 15 T105 RIDE MDM

Set PK & Shiner RP'S



± 170' to E Illinois Ave

Fd 1/2" rebar
w/ plas. cap (LS 4156)

± 30'

← Gilroy

State Hwy 152

Dos Palos →

The lines shown herein are for the purpose of perpetuating the monumentation currently existing. No attempt was made to determine the validity of the monuments or their proper location in relation to legal boundary lines in the area.