

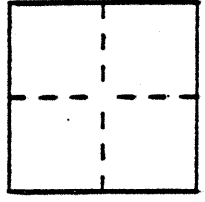
# CORNER RECORD

Document Number 3650-EEE

City of Los Banos

County of Merced, California

Brief Legal Description Lot corner on north side of Pacheco Blvd (State Hwy 152) approx. 257' west of Illinois Ave. center line, in Sec 15, T10S, R10E, MDM.



### CORNER TYPE

- Government Corner
- Meander
- Rancho
- Date of Survey 3-8-96
- Control
- Property
- Other

### COORDINATES (Optional)

N. 203,021.4  
 E. 1,895,419.9  
 Zone 3 Datum 27  
 Elev. \_\_\_\_\_

Corner — Left as found  Found and tagged  Established  Reestablished  Rebuilt


Identification and type of corner found: Evidence used to identify or procedure used to establish or reestablish the corner:  
Found 3/4" OD Iron pipe, See 12/0P/45 Merced County Records.

A description of the physical condition of the monument as found and as set or reset: Good.

### SURVEYOR'S STATEMENT

This Corner Record was prepared by me or under my direction in conformance with the Land Surveyors' Act on March 8 1996.


Signed Patrick D. Gibbs (LS) or R.C.E. Number LS 5665



### COUNTY SURVEYOR'S STATEMENT


This Corner Record was received MAY 1996 and examined and filed MAY 22 1996.

Signed Roy L. Turney Title DEP CO. SUR



County Surveyor's Comment \_\_\_\_\_

SEC 15 TIOS RIDE MDM



No Scale

P. Gibbs 3-8-96

Set 60D spike  
Down 0' Ft.

15.68 Ft.

Set 60D spike  
Down 0' Ft.

80' Ft.

9.95 Ft.

9.78 Ft.

Brick  
Bldg.

± 257' to E Illinois St.

Fd 3/4" O.D. iron pipe

See 12/0P/45 MER. CO. REC.

± 40'

← Gilroy

↓ State Hwy 152

DOS Palos →

The ties shown hereon are for the purpose of perpetuating the monumentation currently existing. No attempt was made to determine the validity of the monuments or their proper location in relation to legal boundary lines in the area.