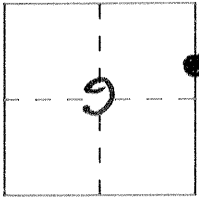


CORNER RECORD

Document Number 3648-R

City of UNINCORPORATED (LOS BANOS AREA) County of MERCED, California

Brief Legal Description LOT 13 "MAP OF CHESTER W. WOOD SUBDIVISION" VOL 4 O.P. PAGE 20
SECTION 9, T. 10 S., R. 10 E.



CORNER TYPE

COORDINATES
(Optional)

Government Corner Control
Meander Property
Rancho Other
Date of Survey 10-14-94

N. _____
E. _____
Zone _____ Datum _____
Elev. _____

Corner — Left as found Found and tagged Established Reestablished Rebuilt

Identification and type of corner found: Evidence used to identify or procedure used to establish or reestablish the corner:

FOUND SOUTHEAST CORNER OF LOT 13 AND N.E. COR. SEC. 9
SET NORTHEAST CORNER OF LOT 13 BY PROPORTION


A description of the physical condition of the monument as found and as set or reset: _____

SET 1" O.D. IRON PIPE, 28" LONG, WITH PLASTIC PLUG STAMPED P.L.S. 5784 DOWN 0.5'

SURVEYOR'S STATEMENT

This Corner Record was prepared by me or under my direction in conformance with the Land Surveyors' Act on OCTOBER 14, 19 94.


Signed Robert C. Hart, Jr. L.S. or ~~XXXXX~~ Number 5784



COUNTY SURVEYOR'S STATEMENT

This Corner Record was received October 27 1994 and examined and filed OCTOBER 27 1994.

Signed Roy L. Turney Title DEP. CO SUR.



County Surveyor's Comment _____

