

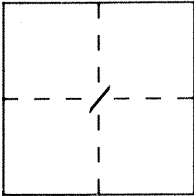
CORNER RECORD

Document Number 3642-00

City of Atwater

County of Merced, California

Brief Legal Description Por. lot 1 - Lands of C.C. Mitchell 20.P.16



CORNER TYPE

COORDINATES
(Optional)

Government Corner Control
Meander Property
Rancho Other
Date of Survey 7-7-93

N. _____
E. _____
Zone _____ Datum _____
Elev. _____

Corner — Left as found Found and tagged Established Reestablished Rebuilt

Identification and type of corner found: Evidence used to identify or procedure used to establish or reestablish the corner:

See back


A description of the physical condition of the monument as found and as set or reset:

See back

SURVEYOR'S STATEMENT

This Corner Record was prepared by me or under my direction in conformance with the Land Surveyors' Act on 7-27 1993.

Signed [Signature] L.S. or R.C.E. Number _____




EXP. 9-30-93

COUNTY SURVEYOR'S STATEMENT

This Corner Record was received AUG 10 1993 and examined and filed Aug 11 1993.


Signed [Signature] Title Dep Co Sur.



County Surveyor's Comment _____

0 10 20 30 60 120

SCALE: 1" = 60'



DRAKELEY AVENUE

STREET

FIREMAN'S HOME TRACT
VOLUME 10 O.P. PAGE 18

1 st

FOUND 3/4" IRON PIPE

N65°20'00"W

PORTION OF
LOT 1
2 O.P. 16

FOUND 1/2" IRON PIPE

N25°23'00"E

N65°20'00"W

CEEDAR

SET BRASS TAG IN CONCRETE
LS 4403

FOUND 1/2" IRON PIPE

N25°23'00"E

SET 3/4" IRON PIPE
LS 4403

FOUND 1/2" IRON PIPE

PARK STREET

AVENUE

*Corner Record
for a portion of
Lot 1 of "MAP SHOWING
SUBDIVISION OF LANDS OF
C.C. MITCHELL" Vol. 2 O.P. Pg.16, M.C.R.*

Section 1, T.7S., R.12E., M.D.B. & M.