

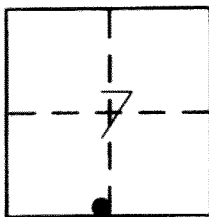
CORNER RECORD

Document Number 3618-G

City of MERCED

County of MERCED, California

Brief Legal Description RIGHT OF WAY MONUMENT AT THE NORTH WEST CORNER OF YOSEMITE AVE. AND M STREET



T7S, R14E

CORNER TYPE

Government Corner Control
 Meander Property
 Rancho Other
 Date of Survey 7-8-2013

COORDINATES (Optional)

N. _____
 E. _____
 Zone NAD27 NAD83
 NAD83 Epoch _____
 Elev. _____
 Vert. Datum: NGVD29 NAVD88
 Meas. Units: Metric Imperial

Corner - Left as found Found and tagged Established Reestablished Rebuilt

Identification and type of corner found: Evidence used to identify or procedure used to establish or reestablish the corner:

FOUND 3/4" IRON PIPE WITH R.C.E. 10990 TAG AS SHOWN ON

PARCEL MAP FOR PRESBYTERY OF STOCKTON, A CORPORATION, 51 P.M. 39, M.C.R.

MONUMENT MAY BE DESTROYED WITH CONSTRUCTION PROJECT.

A description of the physical condition of the monument as found and as set or reset: _____

SURVEYOR'S STATEMENT

This Corner Record was prepared by me or under my direction in conformance with the Land Surveyor's Act on JULY 12, 2013

Signed [Signature] P.L.S or R.C.E. No. 7621



COUNTY SURVEYOR'S STATEMENT


This Corner Record was received July 11, 2013

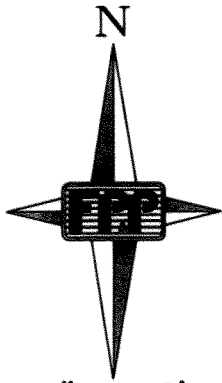
and examined and filed July 24, 2013

Signed [Signature] P.L.S or R.C.E. No. 4895

Title County Surveyor

County Surveyor's Comment _____





SCALE 1" = 40'

