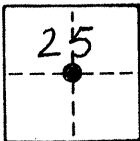


CORNER RECORD

COUNTY OF MERCED T. 5 S. R. 11 E. M.D.B. & MERIDIAN CALIFORNIA
 CORNER TYPE: GOVT. CORNER MEANDER RANCHO CONTROL OTHER
 CORNER IDENTIFICATION — DATE OF VISIT DEC. 5 1984



C 1/4 Cor. Sec. 25, T. 5 S., R. 11 E.

CORNER — LEFT AS FOUND FOUND AND TAGGED REESTABLISHED OBLITERATED CORNER REBUILT

PHYSICAL DESCRIPTION OF CORNER FOUND; EVIDENCE AND METHOD USED TO IDENTIFY OR REESTABLISH

Set 3/4" I.P., Flush With Ground, Tagged LS 4151
 Set From Found Witness Corners 20' N. & S. Per Field
 Notes From Merced County Survey.


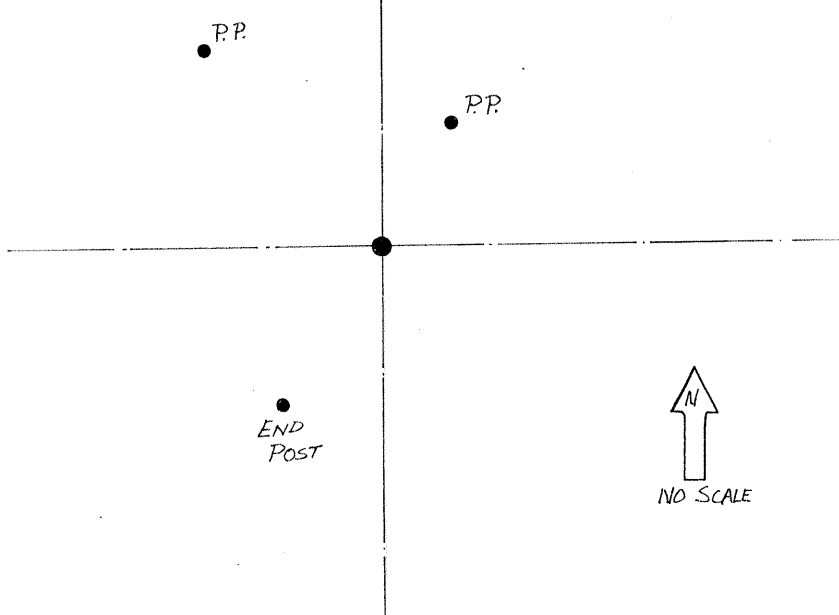
PHYSICAL DESCRIPTION OF MONUMENTS REBUILT OR PERPETUATED

Same As Above

CALIFORNIA COORDINATE SYSTEM ORDER: FIRST SECOND THIRD
 STATIONS USED: NGS (USC & GS) STATE COUNTY OTHER STATION _____ STATION _____
 ZONE _____ ELEVATION _____ NORTHINGS (Y) _____ EASTINGS (X) _____

SKETCH: (Include reference tie or witness points, remarks and topo of area)

27.41' S.W. ○ Power Pole
 33.37' N.E. ○ End Post
 64.90' S.E. ○ Power Pole



SURVEYOR'S CERTIFICATE
 THIS CORNER RECORD WAS PREPARED BY ME OR UNDER MY
 No. 1151 DIRECTION IN CONFORMANCE WITH THE LAND SURVEYORS ACT
 ON MAR 26 1985
 SIGNED: Ruddie D. Bell
 L.S. of B.C.E. No.: LS 4151

COUNTY SURVEYOR'S CERTIFICATE
 THE CORNER RECORD WAS RECEIVED MAR 27 1985
 AND EXAMINED AND FILED APRIL 5 1985.
 BY: Ray Turner
 TITLE: Dep. Co. Sur.
 DOCUMENT No. 3564
 STATEMENT ON BACK OF SHEET YES NO

SEAL