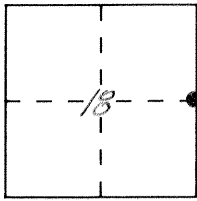


CORNER RECORD

Document Number 3491

City of _____ County of Merced, California

Brief Legal Description E 1/4 Corner Section 18 T. 15. R. 16E.



CORNER TYPE

Government Corner Control
 Meander Property
 Rancho Other
 Date of Survey 4-26-91

COORDINATES (Optional)

N. _____
 E. _____
 Zone _____ Datum _____
 Elev. _____


Corner — Left as found Found and tagged Established Reestablished Rebuilt

Identification and type of corner found: Evidence used to identify or procedure used to establish or reestablish the corner:
Found 3/4" Iron Pipe, open. Monument well set over existing monument.

A description of the physical condition of the monument as found and as set or reset: _____


SURVEYOR'S STATEMENT

This Corner Record was prepared by me or under my direction in conformance with the Land Surveyors' Act on 10-1 1991.
 Signed [Signature] L.S. or R.C.E. Number _____



COUNTY SURVEYOR'S STATEMENT

This Corner Record was received 10-2 1991 and examined and filed 10-3- 1991.
 Signed [Signature] Title Dep Co Sur



County Surveyor's Comment _____

