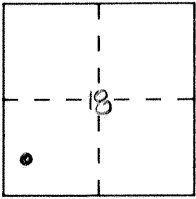


**CORNER RECORD**

Document Number 3364 M.

City of \_\_\_\_\_ County of MERCED, California

Brief Legal Description E. mon. Turner Island Road.



9/12

**CORNER TYPE**

- Government Corner
- Meander
- Rancho
- Date of Survey 8-21-92
- Control
- Property
- Other

**COORDINATES (Optional)**

N. \_\_\_\_\_  
 E. \_\_\_\_\_  
 Zone \_\_\_\_\_ Datum \_\_\_\_\_  
 Elev. \_\_\_\_\_

Corner — Left as found  Found and tagged  Established  Reestablished  Rebuilt

Identification and type of corner found: Evidence used to identify or procedure used to establish or reestablish the corner:

5/8" Rod in Mon. Box

A description of the physical condition of the monument as found and as set or reset: \_\_\_\_\_


Not paved over 8-31-93

F.B. 658-32

**SURVEYOR'S STATEMENT**

This Corner Record was prepared by me or under my direction in conformance with the Land Surveyors' Act on Sept. 7 1993.


Signed [Signature] L.S. or R.C.E. Number \_\_\_\_\_



**COUNTY SURVEYOR'S STATEMENT**

This Corner Record was received SEPT 1993 and examined and filed SEPT. 16, 1993.

Signed [Signature] Title DEP. Co. SUR.



County Surveyor's Comment \_\_\_\_\_

