

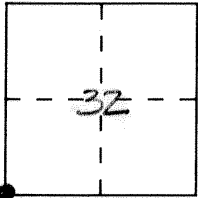
CORNER RECORD

Document Number 3168

City of \_\_\_\_\_

County of Merced, California

Brief Legal Description S.W. Corner Section 32 8/18 14



CORNER TYPE

COORDINATES (Optional)

Government Corner  Control   
Meander  Property   
Rancho  Other   
Date of Survey 8-21-92

N. \_\_\_\_\_  
E. \_\_\_\_\_  
Zone \_\_\_\_\_ Datum \_\_\_\_\_  
Elev. \_\_\_\_\_

Corner — Left as found  Found and tagged  Established  Reestablished  Rebuilt

Identification and type of corner found: Evidence used to identify or procedure used to establish or reestablish the corner:

\_\_\_\_\_  
\_\_\_\_\_  
\_\_\_\_\_  
\_\_\_\_\_

A description of the physical condition of the monument as found and as set or reset: \_\_\_\_\_


Ed. 1" Iron Rod  
Monument box set over existing monument  
8-30-93

FB. 658-33

SURVEYOR'S STATEMENT

This Corner Record was prepared by me or under my direction in conformance with the Land Surveyors' Act on Sept. 7 1993.

Signed [Signature] L.S. or R.C.E. Number \_\_\_\_\_




COUNTY SURVEYOR'S STATEMENT

This Corner Record was received SEPT. 1993 and examined

and filed SEPT. 16 1993.

Signed [Signature] Title DEP. CO. SUR.



County Surveyor's Comment Agrees with existing Cor. Rec.



SECTION 31

SECTION 32

SET NAIL & SHINER IN SW SIDE OF POWER POLE

SET NAIL & SHINER IN SW SIDE OF POWER POLE

7<sup>5</sup>



107.03'

29.13'

SANDY

MUSH

ROAD

FD 1" IRON ROD SW CORNER SEC. 32 <sup>8</sup>/<sub>15</sub>

42.78'

28.18'

Monument bay set over 1" rod.

SET 3/4" IP W/BLANK TAG

SECTION 5

1 MILE EAST OF STATE HWY 59

SECTION 5

POINTS WERE TIED OUT PRIOR TO PAVING EFFORT BY MERCED COUNTY DEPARTMENT OF PUBLIC WORKS