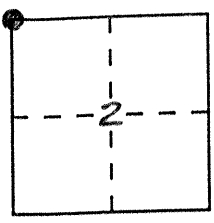


CORNER RECORD

Document Number 3131

City of \_\_\_\_\_ County of MERCED, California

Brief Legal Description NORTHWEST CORNER SECTION 2 T. 9S, R. 13E. MDB&M.



CORNER TYPE

COORDINATES (Optional)

Government Corner  Control   
Meander  Property   
Rancho  Other   
Date of Survey AUGUST 1997

N. \_\_\_\_\_  
E. \_\_\_\_\_  
Zone \_\_\_\_\_ Datum \_\_\_\_\_  
Elev. \_\_\_\_\_

Corner — Left as found  Found and tagged  Established  Reestablished  Rebuilt


Identification and type of corner found: Evidence used to identify or procedure used to establish or reestablish the corner:  
FD. 1 1/2" BRONZE CAP DOWN 15" BROUGHT TO SURFACE WITH 1" I.P.  
WITH TAG MERCED COUNTY SURVEYOR (SEE REVERSE SIDE FOR SWING TIES)  
POINT TIED OUT PRIOR TO A PAVING EFFORT BY MERCED COUNTY  
MONUMENT WELL SET OVER 1" I.P.

A description of the physical condition of the monument as found and as set or reset: THESE TIES ARE  
FOR THE PURPOSE OF PERPETUATING THE FOUND MONUMENTATION  
NO CLAIM IS MADE AS TO THE RELATIONSHIP OF THE POINT  
OR LINE SHOWN HEREIN TO THE BOUNDARY LOCATIONS

SURVEYOR'S STATEMENT

This Corner Record was prepared by me or under my direction in conformance with the Land Surveyors' Act on 10-1 1997.


Signed Roy L. Turney L.S. or R.C.E. Number 5523



COUNTY SURVEYOR'S STATEMENT

This Corner Record was received 10-1 1997 and examined and filed 10-1 1997.

Signed Roy L. Turney Title DEP. CO. SUR.



County Surveyor's Comment \_\_\_\_\_  
\_\_\_\_\_  
\_\_\_\_\_



SHINER IN POWER  
POLE

SANDY MUSH

ROAD



SHINER IN R.R.  
TIE POST.

N.W. COR SET 2 T. 9S. R. 13E.  
FO: 1 1/2" BRONZE CAP  
DOWN 1 1/2 BROUGHT UP  
WITH 1" I.P. TAGGED MERLED  
COUNTY SURVEYOR. SET MONUMENT  
WELL



SEC 3  
SEC 2