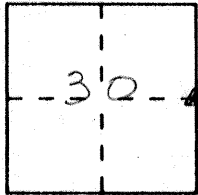


CORNER RECORD

Document Number 3074
County of MERCED, California

City of _____
Brief Legal Description EAST 1/4 CORNER, SECTION 30, T. 9. S., R. 9. E., M.D.B. & M.



CORNER TYPE

Government Corner Control
Meander Property
Rancho Other
Date of Survey 7/13/00

**COORDINATES
(Optional)**

N. _____
E. _____
Zone _____ Datum _____
Elev. _____

Corner - Left as found Found and tagged Established Reestablished Rebuilt


Identification and type of corner found: Evidence used to identify or procedure used to establish or reestablish the corner: FOUND 3/4" IRON PIPE DOWN 0.120 METERS IN MONUMENT WELL PER 76 PM 10.

A description of the physical condition of the monument as found and as set or reset: TOP OF PIPE IS CRIMPED.

SURVEYOR'S STATEMENT

This Corner Record was prepared by me or under my direction in conformance with the Land Surveyors' Act on 7/13/2000


Signed Ginger J Rubino (L.S.) or R.C.E. Number 6396 Expires 12/31/2002



COUNTY SURVEYOR'S STATEMENT

This Corner Record was received JULY 28, 2000 and examined and filed AUGUST 10, 2000

Signed Roy L. Turney Title DEP. CO. SURVEYOR



County Surveyor's Comment _____

