

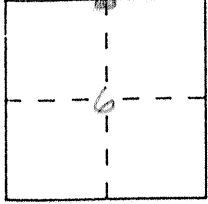
CORNER RECORD

Document Number 3 3066

City of _____ County of MERCED, California

Brief Legal Description N. 1/4 COR. SEC. 6, T 9 S. R 9 E

COTTON WOOD



CORNER TYPE

- Government Corner Control
- Meander Property
- Rancho Other
- Date of Survey _____

COORDINATES (Optional)

N. _____
 E. _____
 Zone _____ Datum _____
 Elev. _____

Corner — Left as found Found and tagged Established Reestablished Rebuilt

Identification and type of corner found: Evidence used to identify or procedure used to establish or reestablish the corner:

FD. Spike in Redwood position agrees with location shown on Record of Survey Map Vol. 26 Page 38
Monument well set over large bridge spike (SEE REVERSE SIDE FOR SWING TIES) POINT TIED OUT NOVEMBER 1990 PRIOR TO PAVING EFFORT BY MERCED COUNTY


A description of the physical condition of the monument as found and as set or reset: THESE TIES ARE FOR

THE PURPOSE OF PERPETUATING THE FOUND MONUMENTATION. NO CLAIM IS MADE AS TO THE RELATIONSHIP OF THE POINT OR LINE SHOWN HEREON TO THE BOUNDARY LOCATIONS

SURVEYOR'S STATEMENT

This Corner Record was prepared by me or under my direction in conformance with the Land Surveyors' Act on JANUARY 16 1997.


Signed Roy L. Turney L.S. or R.C.E. Number 5523



COUNTY SURVEYOR'S STATEMENT

This Corner Record was received JANUARY 16 1997 and examined and filed JANUARY 16 1997.

Signed Roy L. Turney Title DEP. CO. SUR.



County Surveyor's Comment _____

NAIL & SHINER IN
18" WALNUT TREE

N. 1/4 COR. SEC. 6, T. 9 S., R. 9 E.

Monument Well Set over spike
Pd. large bridge spike down d. 6
Set top. County Surveyor
ROAD.

COTTONWOOD

56.87'

45.43'

NAIL & SHINER IN TEL POLE

NAIL & SHINER
IN 24" WALNUT TREE

