

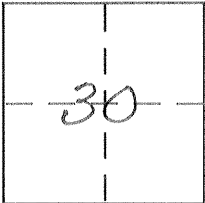
**CORNER RECORD**

Document Number 3050-F

City of \_\_\_\_\_

County of MERCED, California

Brief Legal Description CENTERLINE MONUMENT INDIANA AVE 2968'± N. OF MINT ROAD  
SECTION 30 T.10S, R.13E



**CORNER TYPE**

Government Corner  Control   
Meander  Property   
Rancho  Other   
Date of Survey 6-7-02

**COORDINATES (Optional)**

N. \_\_\_\_\_  
E. \_\_\_\_\_  
Zone \_\_\_\_\_ NAD27  NAD83   
NAD83 Epoch \_\_\_\_\_  
Elev. \_\_\_\_\_  
Vert. Datum: NGVD29  NAVD88   
Meas. Units: Metric  Imperial

Corner - Left as found  Found and tagged  Established  Reestablished  Rebuilt

Identification and type of corner found: Evidence used to identify or procedure used to establish or reestablish the corner:

CENTERLINE MONUMENT AT ANGLE POINT FOR INDIANA AVE 2968'±  
N. OF MINT ROAD LYING IN SECTION 30 T.10S, R.13E,  
M. D. B. & M. AS SHOWN IN COUNTY FIELD BOOK 710 PG. 38.

A description of the physical condition of the monument as found and as set or reset:

FOUND 5/8" BAR W  
COUNTY SURVEYOR'S TAG IN MONUMENT W/CC. MAY BE  
DESTROYED DURING ROAD CONSTRUCTION

**SURVEYOR'S STATEMENT**

This Corner Record was prepared by me or under my direction in conformance with the Land Surveyor's Act on JUNE 13, 2002

Signed David D. Heinrichs P.L.S. or R.C.E. No. 7621




**COUNTY SURVEYOR'S STATEMENT**

This Corner Record was received 7-8-02


and examined and filed 8-8-02

Signed Roy L. Turney P.L.S. or R.C.E. No. 5523

Title Dep. Co. Surveyor



County Surveyor's Comment \_\_\_\_\_



SCALE 1" = 20'

