


CORNER RECORD

Document Number 3050-A
County of MERCED, California

City of _____

Brief Legal Description CENTERLINE INDIANA AVE. 165'± N. of MINT RD.
SECTION 25 T.10S.R.12E



CORNER TYPE

Government Corner Control
Meander Property
Rancho Other
Date of Survey 6-7-02

COORDINATES (Optional)

N. _____
E. _____
Zone _____ NAD27 NAD83
NAD83 Epoch _____
Elev. _____
Vert. Datum: NGVD29 NAVD88
Meas. Units: Metric Imperial

Corner - Left as found Found and tagged Established Reestablished Rebuilt

Identification and type of corner found: Evidence used to identify or procedure used to establish or reestablish the corner:
CENTERLINE MONUMENT FOR INDIANA AVE. 165'± N. of MINT RD.
ON THE LINE BETWEEN SECTIONS 25 T.10S.R.12E & SECTION 30
T.10S, R.13E, M.D.B. & M. AS SHOWN IN COUNTY FIELD BOOK
710 PG. 38.

A description of the physical condition of the monument as found and as set or reset: FOUND 5/8" BAR W/
COUNTY SURVEYOR'S TAG IN MONUMENT WELL. MAY
BE DESTROYED WITH ROAD CONSTRUCTION.


SURVEYOR'S STATEMENT

This Corner Record was prepared by me or under my direction in conformance with
the Land Surveyor's Act on JUNE 13, 2002
Signed David D. Heinrichs P.L.S. or R.C.E. No. 7621




COUNTY SURVEYOR'S STATEMENT

This Corner Record was received 7-8-02
and examined and filed 8-8-02
Signed Roy L. Turney P.L.S. or R.C.E. No. 5523
Title Dep. Co. Surveyor



County Surveyor's Comment _____

○ 18" DIAMETER IRRIGATION
STAND PIPE



SCALE 1" = 20'

