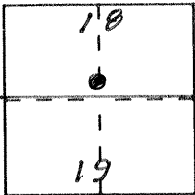


**CORNER RECORD**

Document Number 3036

City of \_\_\_\_\_ County of MERCED, California

Brief Legal Description PROP COR 29.85' N. OF S. 1/4 COR. SECT. 18, T10S R12E M0B&M



**CORNER TYPE**

Government Corner  Control   
 Meander  Property   
 Rancho  Other   
 Date of Survey 7-12-90

**COORDINATES (Optional)**

N. \_\_\_\_\_  
 E. \_\_\_\_\_  
 Zone \_\_\_\_\_ Datum \_\_\_\_\_  
 Elev. \_\_\_\_\_

Corner — Left as found  Found and tagged  Established  Reestablished  Rebuilt


Identification and type of corner found: Evidence used to identify or procedure used to establish or reestablish the corner: 1 1/2" O.D. PIPE TAGGED LS2402 PER 58PM6

A description of the physical condition of the monument as found and as set or reset: MONUMENT IN GOOD CONDITION, DOWN 0.3

**SURVEYOR'S STATEMENT**

This Corner Record was prepared by me or under my direction in conformance with the Land Surveyors' Act on 7-12 1990.

Signed Ralph N. Scheel, Jr. L.S. or R.C.E. Number LS3730




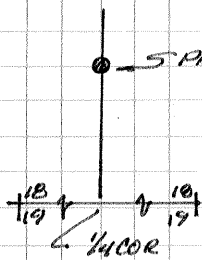
**COUNTY SURVEYOR'S STATEMENT**

This Corner Record was received August 1990 and examined and filed August 22 1990.

Signed Roy L. Turney Title Dep. Co. Surveyor

County Surveyor's Comment COR. N. 3036





T10SR12E  
MOBEM



FOUND  
3/4" I. PIPE L55355  
DOWN 2'

FD 3/4" I. PIPE  
NO TAG

24 PM 13.

23 PM 13

FD 1 1/4" I. PIPE  
DOWN 0'

73.84

171.55

176.39

PK IN  
P. POLE

PK IN  
P. POLE

29.85'

1/4 COR

STATE ROUTE

19

152

- 58 PM 6
- 5 RS 40
- 24 PM 13
- 23 PM 13