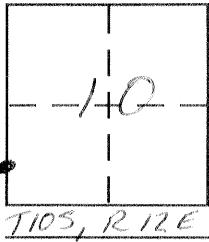


CORNER RECORD

Document Number 3034-E

City of _____ County of MERCED, California

Brief Legal Description E SAN JUAN ROAD 1106'± N. OF S.W. COR. SEC. 10, T10S, R12E



CORNER TYPE

- Government Corner Control
- Meander Property
- Rancho Other
- Date of Survey 6-21-02

COORDINATES (Optional)

- N. _____
- E. _____
- Zone _____ NAD27 NAD83
- NAD83 Epoch _____
- Elev. _____
- Vert. Datum: NGVD29 NAVD88
- Meas. Units: Metric Imperial


Corner - Left as found Found and tagged Established Reestablished Rebuilt

Identification and type of corner found: Evidence used to identify or procedure used to establish or reestablish the corner:
CENTERLINE MONUMENT FOR SAN JUAN ROAD 1106'± NORTH OF THE S.W. CORNER OF SECTION 10, T. 10 S., R. 12 E., M. D. B. & M., AS SHOWN ON 75 P.M. 44, M. C. R.

A description of the physical condition of the monument as found and as set or reset: FOUND 1 1/2" x 2" REDWOOD IN GOOD CONDITION. MAY BE DESTROYED w/ ROAD CONSTRUCTION.


SURVEYOR'S STATEMENT

This Corner Record was prepared by me or under my direction in conformance with the Land Surveyor's Act on July 8, 2002
 Signed David D. Heinrich P.L.S or R.C.E. No. 7621




COUNTY SURVEYOR'S STATEMENT

This Corner Record was received 7-8-02
 and examined and filed 8-8-02
 Signed Roy L. Turney P.L.S or R.C.E. No. 5523
 Title Dep. Co. Surveyor



County Surveyor's Comment _____

FOUND 1 1/2" X 2" REDWOOD,
AS SHOWN ON 75 P.M. 44,
M.C.R.



SCALE 1" = 20'

SET 1/2" BAR

24.75'

2696'± TO CENTERLINE
OF HUTCHINS ROAD

1106'± TO S.W. CORNER
SEC. 10, T10S, R12E, M1822m

SAN JUAN ROAD

32.37'

53.76'

FOUND 3/4" IRON PIPE
W/ L.S. 4403 TAG,
75 P.M. 44, M.C.R.

SET NAIL & TAG IN
POWER POLE